

Impacts of the Great Recession of 2007-2009 on City Finances in Iowa: Lessons for the COVID-19 Slowdown?

Table of Contents

Introduction.....	3
Economic situation in Iowa, 2007-2015	3
Local Government Finance: City Revenues	4
What this study is and what it is not?	5
How to use the information presented in the report?	5
Population versus Total Annual Revenues.....	6
Cities with Total Annual Revenues Less than \$99.9K.....	7
Cities with Total Annual Revenues \$100K-\$499K.....	9
Cities with Total Annual Revenues \$500K-\$1.49 M	12
Cities with Total Annual Revenues \$1.5 M -\$2.49 M	14
Cities with Total Annual Revenues \$2.5 M-\$9.99 M	17
Cities with Total Annual Revenues \$10 M – \$49.9M.....	19
Cities with Total Annual Revenues Greater than \$50 million	22
Concluding Observations.....	24
Authors.....	24
Appendix A.....	25
Appendix B.....	50

Major Highlights

Motivation is to understand how the last recession of 2007-09 impacted city finances

Using actual financial data, this report tracks trends of a host of revenue indicators

Financial data includes both governmental and proprietary funds, 2007-15

Data has been broken down into seven ranges by Total Annual Revenues

Major variations across the seven categories

Cities with lower annual revenues witnessed gradual revenue decline, although there were years which witnessed increases

Cities with smaller annual budgets witnessed larger percentage declines

Reliance on property tax increased across all the categories

Debt witnessed decline in the period following the recession but increased from 2013 onwards

Intergovernmental funds helped larger cities more than smaller cities

Charges for fees increased across all city sizes

Cities with the largest budgets held steady through the recession and in the post-recession recovery period

Introduction

The COVID-19 pandemic has, within a very short time, slowed down the economy to unprecedented levels, which the nation and Iowa have not witnessed in modern times. Early estimates indicate that the nation has lost over 41 million jobs in a span of about 2 months. Iowa has lost over 250,000 jobs and unemployment rate at the end of April is over 10 percent. Needless to state, this economic contraction is having impacts on businesses, consumers and government. For local governments (cities, counties, school districts, etc.) this means an immediate impact on their revenue streams. Local government officials, elected and appointed, are trying to better understand the scale of the budgetary impacts. However, it will take time to get a clear understanding of the slowdown's negative effect on revenues. Under the circumstances, we examine the fiscal impacts of the last major recession, 2007-09 to assist local governments in anticipating likely scenarios they may have to deal with. Using actual finance data for cities during 2007-15, we undertook a trend analysis to estimate changes in the major revenue sources. The major goal of this analysis is to expand understanding of how city finances, especially revenues, were impacted during the last major recession. It is not a prediction of the scale of the fiscal impacts due to the ongoing economic slowdown. It must be acknowledged that the root cause of recessions tend to be very different, and the economic effects as a result differ. However, from the perspective of impacts on municipal finances, irrespective of the cause, examining past post-recession performance may give some key insights and information that may assist local officials to better understand the likely impacts and use that information in their decision-making.

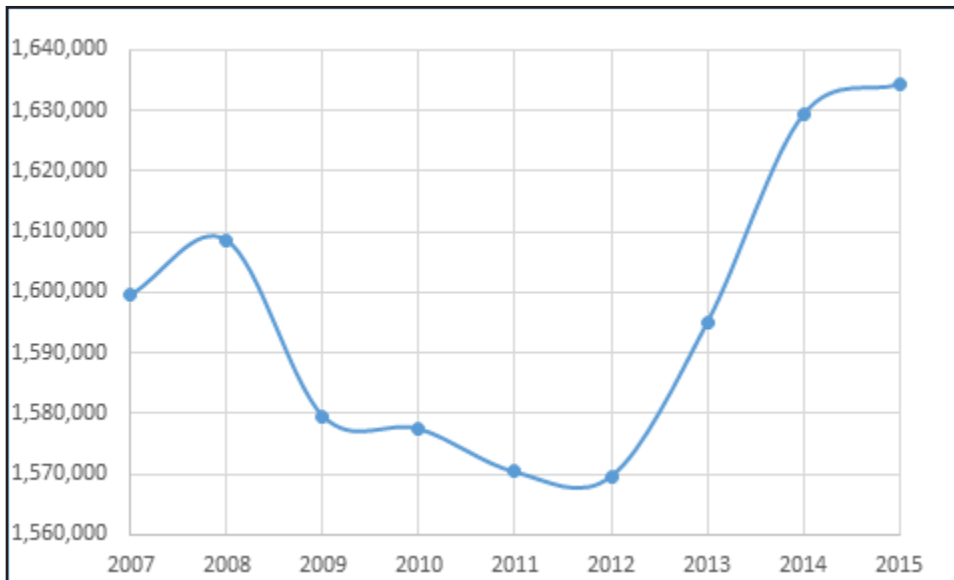
Economic situation in Iowa, 2007-2015

To provide context to how the great recession affected local government finances, especially revenues, a brief snapshot of how the overall Iowa economy was impacted helps to compare with the ongoing slowdown. Iowa's economy declined by 5.9% during the Great Recession. Unemployment increased to 112,585 in June 2009, equivalent to 6.6%, at which point 50,358 jobs had been lost since December 2007.

The U.S. economy officially entered into a recession in December 2007, triggered by the housing crisis, and then affecting the financial sector. While Iowa was not impacted initially due to robust agriculture and strong exports, several natural disasters including historic flooding and tornadoes aggravated the economic conditions. Unemployment rate increased from 3.7 percent in January, 2007 to 6.6 percent during, June through August, 2008 following which it started to decline and was at 3.7 percent in January, 2015. The state regained the jobs lost during 2007-12 over the next few years, 2013-15 as the state continued on a path of positive economic growth. Figure 1 illustrates the employment changes in Iowa during 2007 through 2015. Overall, the magnitude of the slowdown of the state economy lower compared to the U.S. economy.

Population during this period also witnessed positive growth with approximately 85,200 new Iowans during 2007-15, about a 3 percent increase over 8 years. This increase coupled with the increase in employment illustrated in Figure 1 indicates a rise in total household incomes, which positively impacts the revenue base of local governments in Iowa. Based on the spatial distribution, most of the increase was concentrated in the major urban centers of the state.

Figure 1. Total Annual Employment, Iowa, 2007-2015



Source: Bureau of Labor Statistics, U.S. Department of Labor

Local Government Finance: City Revenues

Local governments rely on various sources to generate revenues they need to provide services to their residents. The major ones include property tax, sales tax, local option sales tax, income tax, intergovernmental transfers and borrowings from external sources. It is important to understand the trends in each of these revenue sources and how the last big recession impacted them. This could provide valuable lessons to those making projections for the short and medium term future. We present the data in seven categories, defined by the magnitude of the total revenues of the cities in Iowa - less than \$99K, \$100K-\$499K, \$500K-\$1.49M, \$1.5M-\$2.49M, \$2.5M-\$9.9M, \$10M-49.9M and greater than \$50 million. The motivation to create groups based on total annual revenues was primarily driven by the focus of this study, which is to understand the impact of the great recession during 2007-2009 on city budgets. While it is obvious that smaller cities tend to have smaller budgets and larger one tend to have bigger budgets, the data reveals that it is not always the case. There are instances where small cities have larger budgets, driven primarily by the presence of business-like operations which include city-run utilities (water, electric, etc.), hospitals, recreation centers etc. To assist cities in identifying their group, we created a table (Table 1) that includes both the total annual revenue estimates as well as population range based on 2010 census.

Data for this study was accessed from the Iowa Department of Management's database. Each year cities submit to the state Auditor budget estimates for the following year during which they also report the actual estimates of the city for 2 years prior to the current period. For example, a city submitting a budget for FYE 2020-21 will also include in the budget the actual revenue and expenditure estimates for FYE 2018. We used the actual revenue data from 2007-2015 which spans the period from prior to after the recession for 5 years. This allows an understanding of the trends as the recession hit and then the following years of recovery and how that impacted city revenues.

Note that because this dataset includes the "proprietary," or commonly known as business-like operations mentioned above, the metrics presented are not isolated only to traditional governmental sources, mostly in the general fund. This may, in some instances, impact the ratios for some revenue streams. Property taxes, local option sales taxes and road use tax fund dollars are examples of those daily operational sources whose magnitude may appear smaller for communities or groupings that have significant amount of proprietary operations. The index presented in two tables for each of the sub-categories of cities allows tracking the percentage change in each individual revenue categories during 2007-15. For cities interested to access the actual data, we suggest contacting the communicating author, the information is provided at the beginning of the report.

What this study is and what it is not?

This study examines city revenues during 2007 through 2015. Using simple analytics, we demonstrate trends, ratios, and indexes that are helpful in understanding how the last big recession affected city revenues in cities of different sizes. The hope is that it allows local officials to anticipate how the ongoing slowdown may affect their finances, especially revenues as they plan for the short and long-term future. It does provide a sense of the scale of the impacts although that may vary due to the severity of the economic conditions we are currently experiencing. It is not an accurate forecast or prediction of how revenues will trend during and after the ongoing economic slowdown.

How to use the information presented in the report?

Identify which category your city belong by referring to Appendix B where cities are listed by name, year and total annual revenues, from 2007-2015. Due to space constraints, the table includes data for 2007, 08, 09, 10, 13, and 15. Once you have identified a city of your interest for any particular year, refer to the category it belongs. The categories are - less than \$99K, \$100K-\$499K, \$500K-\$1.49M, \$1.5M-\$2.49M, \$2.5M-\$9.9M, \$10M-49.9M and greater than \$50 million. Use that information to access the findings within the report.

Presented in this report are seven sections (for each of the seven sub-groups of cities described earlier) that include summary of the total aggregated annual revenues, the rate of change an annual basis, from 2007 through 2015, share of total revenues from the major sources, an index to track change over time by each revenue source and the rate of growth within each revenue source.

Population versus Total Annual Revenues

The data presented is broken down into seven categories. The categories are defined based on the total annual revenues of cities. This was done primarily to emphasize that cities with similar population do not have equivalent annual revenues. While that is more often the case, there are numerous instances of relatively smaller populations having significantly higher revenues. In order to create a ‘peer’, we believe that the size of the budget provides more insight compared to the population. This is mainly due to the presence of services, which are provided in a ‘business-like’ manner. Usually, they include utilities, recreational services, hospital etc.

Table 1. City groups used in the study - Population range in each year, 2007-15

Year	Total Annual Revenue	Less than \$99K	\$100K-\$499K	\$5K-\$1.49M	\$1.5M-\$2.49M	\$2.5M-\$9.9M	\$10M-\$49.9M	Greater than \$50 M
2007	Min Pop	15	60	165	504	375	993	15,254
	Max Pop	292	977	1,899	2,543	8,298	34,768	203,433
2008	Min Pop	15	79	165	283	259	1,305	6,004
	Max Pop	230	879	1,899	2,898	8,298	34,768	203,433
2009	Min Pop	15	63	165	375	504	1,305	2,850
	Max Pop	230	977	1,899	2,254	8,298	34,768	203,433
2010	Min Pop	15	43	131	259	375	1,919	2,850
	Max Pop	236	824	1,899	2,254	8,298	27,552	203,433
2011	Min Pop	15	63	111	242	173	1,462	2,850
	Max Pop	236	977	1,463	2,421	8,298	34,768	203,433
2012	Min Pop	15	63	173	121	212	1,919	2,850
	Max Pop	230	977	1,694	2,254	5,528	17,278	203,433
2013	Min Pop	15	43	173	152	368	807	6,004
	Max Pop	267	977	1,694	2,254	5,560	27,552	203,433
2014	Min Pop	15	63	122	180	365	1,126	6,004
	Max Pop	494	977	1,694	2,176	8,127	27,552	203,433
2015	Min Pop	15	52	122	229	605	1,919	6,004
	Max Pop	494	977	1,463	2,176	1,780	27,552	203,433

Source: U.S. Census Bureau and Iowa Department of Management

Cities with Total Annual Revenues Less than \$99.9K

Highlights

- Witnessed stagnant or decline in total revenues across major revenue sources through 2007-15
- Property tax is the major source of revenue followed by governmental fund transfers and charges and user fees during 2007-15
- Property tax revenue growth remained stagnant, reliance on it increased over time.
- Charges and fees declined significantly over the period 2007-15
- Intergovernmental revenues spiked for couple of years but was mostly stagnant or declined.
- Very low levels of debt
- Stability of city taxes without much decline over 2007-15

Figure 2: Total Aggregated Annual Revenues, 2007-2015

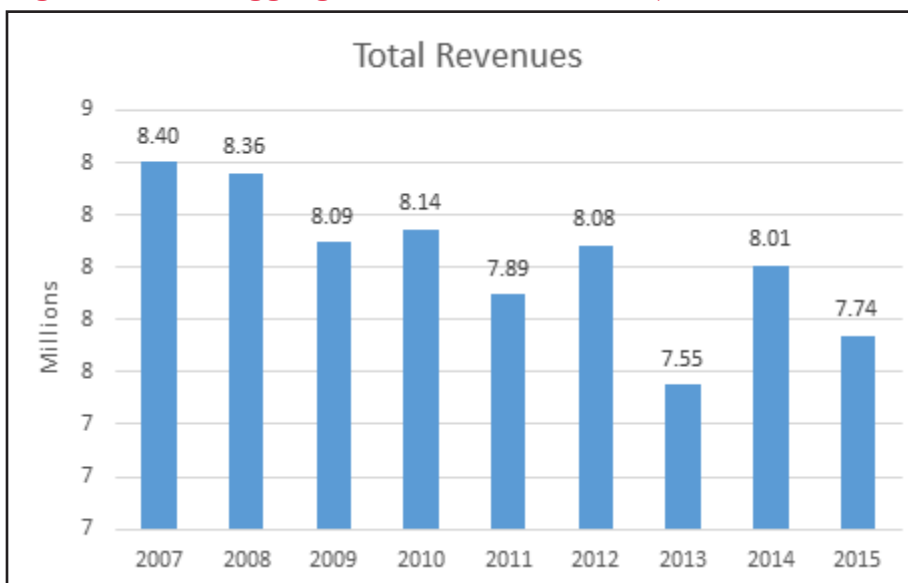


Figure 3: Total Annual revenues – Rate of Annual Change, 2007-15

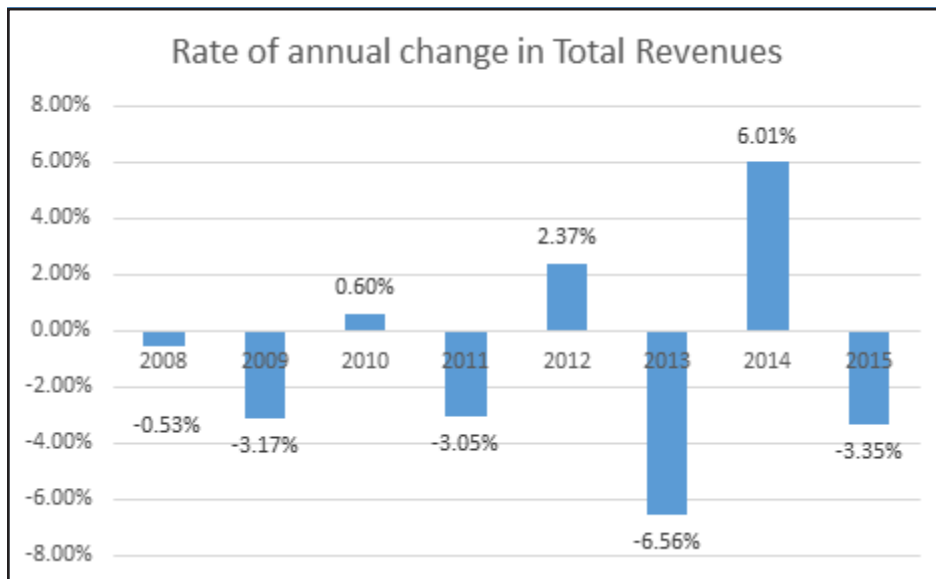


Table 2. Ratio of Major Revenue Sources to Total Revenues (2007-15)

Year	OCT/TR	IG/TR	PT/TR	CUF/TR	TT/TR	DEBT/TR
2007	15.51%	22.40%	27.46%	23.51%	0.96%	0.57%
2008	16.09%	22.22%	26.02%	23.34%	2.11%	0.42%
2009	15.88%	25.91%	25.90%	19.12%	2.10%	0.19%
2010	16.06%	25.82%	28.14%	20.59%	1.23%	0.06%
2011	16.16%	24.25%	27.54%	20.67%	2.25%	0.54%
2012	15.89%	22.03%	29.25%	21.82%	1.61%	0.06%
2013	16.90%	21.15%	30.17%	21.85%	1.76%	0.00%
2014	15.77%	23.50%	32.53%	19.78%	1.70%	0.80%
2015	16.60%	22.99%	32.23%	17.84%	1.46%	0.68%

OCT: Other City Taxes
 IG: Intergovernmental Transfers
 PT: Property Tax
 CUF : Charges, User Fees
 TT: Total Transfers
 DEBT: Proceeds from Debt
 TR: Total Revenues

Expanded description of each of the above sources is provided in Appendix A

Table 3. Total Aggregated Revenues and breakdown by revenue sources Index (2007 = 100)

Year	Property Taxes	TIF Revenues	Other City Taxes	Licenses/Permits	Use of Money Property	Intergovernmental	Charges for Service	Special Assessments	Miscellaneous	Total Transfers In	Proceeds of Debt	Proceeds of Capital Asset Sales	Total Annual Revenues
2007	100.00	100.00	100.00	100.00	100.00	100.00	100.00	100.00	100.00	100.00	100.00	100.00	100.00
2008	94.25	36.79	103.19	132.47	94.21	98.64	98.76	50.52	132.35	218.91	73.44	30.67	99.47
2009	90.82	62.74	98.62	106.10	88.37	111.39	78.35	69.65	160.12	210.73	33.06	0.00	96.32
2010	99.27	62.64	100.29	118.45	67.27	111.69	84.87	74.15	100.65	123.77	10.49	133.33	96.90
2011	94.21	48.21	97.85	105.47	74.91	101.69	82.61	103.72	97.38	220.05	88.89	88.67	93.94
2012	102.43	113.01	98.53	108.25	60.41	94.58	89.26	102.41	135.85	161.27	9.86	50.67	96.17
2013	98.72	33.21	97.92	126.37	52.29	84.83	83.52	77.48	108.93	165.08	0.00	82.60	89.87
2014	112.85	28.74	96.87	81.25	49.52	99.96	80.16	103.66	68.23	168.54	134.18	52.00	95.27
2015	108.07	23.13	98.55	99.82	45.89	94.48	69.88	82.12	135.43	140.32	110.68	13.33	92.08

Table 4. Year-wise Change in revenues from previous year, total and individual revenue (%)

Year	Property Taxes	TIF Revenues	Other City Taxes	Licenses/Permits	Use of Money Property	Intergovernmental	Charges for Service	Special Assessments	Miscellaneous	Total Transfers In	Proceeds of Debt	Proceeds of Capital Asset Sales	Total Annual Revenues
2008	-5.75%	-63.21%	3.19%	32.47%	-5.79%	-1.36%	-1.24%	-49.48%	32.35%	118.91%	-26.56%	-69.33%	-0.53%
2009	-3.64%	70.55%	-4.43%	-19.90%	-6.20%	12.93%	-20.67%	37.88%	20.99%	-3.74%	-54.99%	-100.00%	-3.17%
2010	9.31%	-0.15%	1.69%	11.64%	-23.87%	0.26%	8.32%	6.46%	-37.14%	-41.27%	-68.26%		0.60%
2011	-5.09%	-23.04%	-2.44%	-10.96%	11.35%	-8.95%	-2.67%	39.87%	-3.25%	77.79%	747.24%	-33.50%	-3.05%
2012	8.73%	134.40%	0.70%	2.63%	-19.36%	-7.00%	8.05%	-1.26%	39.51%	-26.71%	-88.91%	-42.86%	2.37%
2013	-3.62%	-70.62%	-0.62%	16.73%	-13.44%	-10.31%	-6.43%	-24.35%	-19.82%	2.37%	-100.00%	63.03%	-6.56%
2014	14.31%	-13.45%	-1.07%	-35.71%	-5.29%	17.83%	-4.02%	33.79%	-37.37%	2.09%		-37.05%	6.01%
2015	-4.23%	-19.52%	1.73%	22.86%	-7.34%	-5.47%	-12.83%	-20.77%	98.49%	-16.74%	-17.51%	-74.36%	-3.35%

Cities with Total Annual Revenues \$100K-\$499K

Highlights

- Witnessed stagnant revenues from 2007-2011 and decline thereafter until 2015
- Charges and fees most important source of revenue that continued to hold its share at about 35-37 percent. This is mainly due to the total revenues including the business like operations of the city (water, sewer, electric, hospitals, recreation facilities etc.)
- Property tax is the second major source of revenue, the reliance on it increased during 2007-2015
- Property tax revenue growth remained stagnant, reliance on it increased over time.
- Intergovernmental revenues spiked for couple of years but was mostly stagnant or declined.
- Very low levels of debt
- Stability of city taxes without much decline over 2007-15

Figure 4. Total Aggregated Annual Revenues, 2007-2015

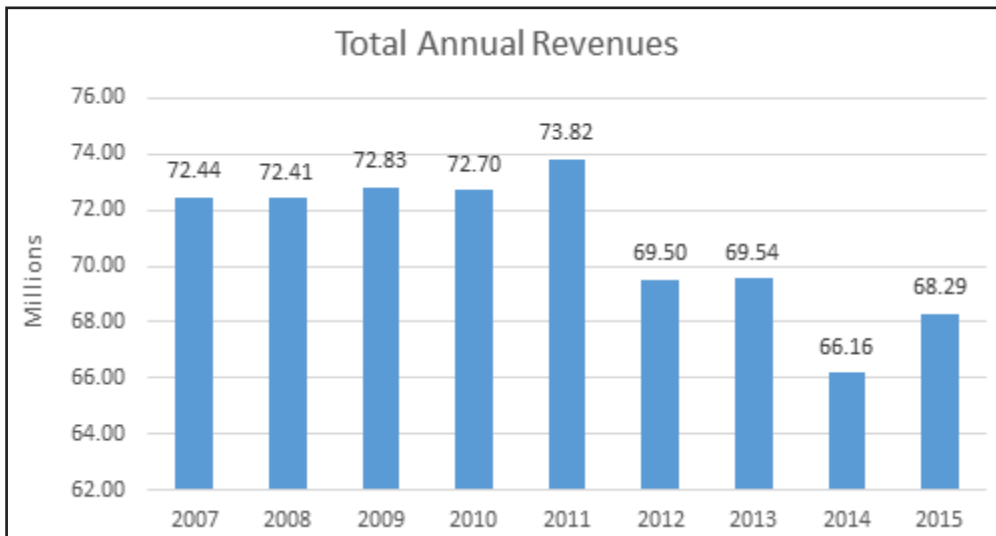


Figure 5. Total Annual revenues – Rate of Annual Change, 2007-15

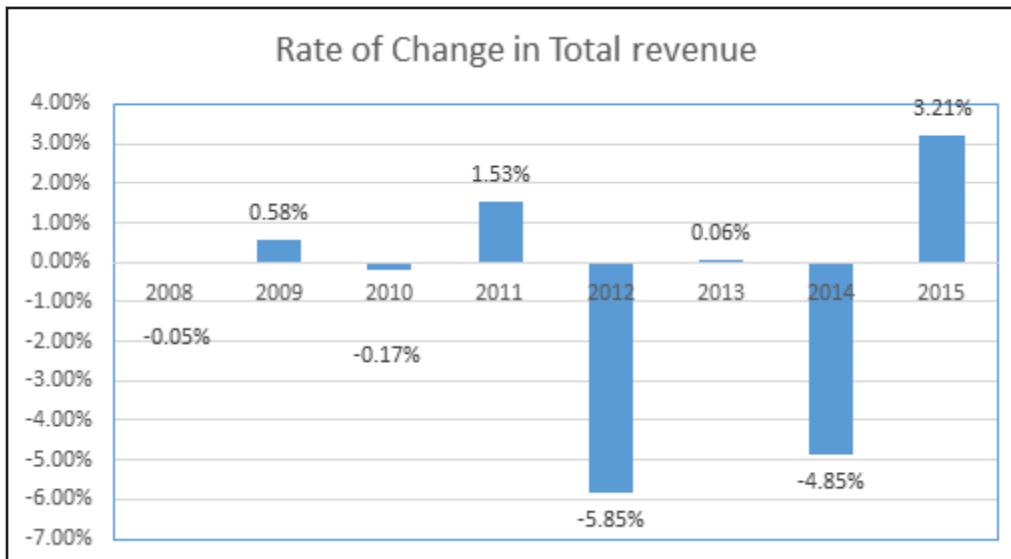


Table 5. Ratio of Major Revenue Sources to Total Revenues (2007-15)

Year	OCT/TR	IG/TR	PT/TR	CUF/TR	TT/TR	DEBT/TR
2007	9.17%	18.87%	20.72%	35.59%	3.35%	2.23%
2008	9.13%	20.29%	20.66%	34.98%	3.63%	1.36%
2009	9.97%	20.52%	21.08%	34.67%	3.78%	1.52%
2010	9.46%	19.04%	21.04%	36.16%	3.99%	1.81%
2011	9.75%	20.06%	20.72%	35.65%	4.04%	2.39%
2012	9.62%	17.96%	21.73%	36.77%	3.96%	2.08%
2013	9.95%	18.04%	22.01%	36.66%	3.76%	1.51%
2014	9.61%	16.59%	22.69%	37.73%	3.79%	2.47%
2015	10.21%	17.55%	23.00%	36.41%	4.19%	1.48%

OCT: Other City Taxes
 IG: Intergovernmental Transfers
 PT: Property Tax
 CUF : Charges, User Fees
 TT: Total Transfers
 DEBT: Proceeds from Debt
 TR: Total Revenues

Expanded description of each of the above sources is provided in Appendix A

Table 6. Total Aggregated Revenues and breakdown by revenue sources Index (2007 = 100)

Year	Property Taxes	TIF Revenues	Other City Taxes	Licenses/Permits	Use of Money Property	Intergovernmental	Charges for Service	Special Assessments	Miscellaneous	Total Transfers In	Proceeds of Debt	Proceeds of Capital Asset Sales	Total Annual Revenues
2007	100.00	100.00	100.00	100.00	100.00	100.00	100.00	100.00	100.00	100.00	100.00	100.00	100.00
2008	99.67	110.00	99.47	93.29	104.07	107.45	98.23	67.95	95.61	108.28	60.99	42.12	99.95
2009	102.27	61.03	109.30	74.92	77.61	109.32	97.93	69.97	102.94	113.28	68.61	16.12	100.53
2010	101.91	69.31	103.55	75.40	65.81	101.26	101.97	50.60	102.81	119.39	81.20	196.59	100.36
2011	101.87	50.53	108.34	60.37	61.36	108.29	102.05	90.89	95.40	122.78	108.84	64.97	101.89
2012	100.61	41.69	100.64	67.74	57.01	91.31	99.12	49.83	101.57	113.50	89.15	91.27	95.94
2013	101.96	54.96	104.15	62.45	47.11	91.75	98.86	110.45	108.12	107.70	65.00	77.05	95.99
2014	100.01	43.94	95.68	60.88	45.25	80.29	96.82	116.40	87.55	103.30	100.83	15.05	91.33
2015	104.63	66.21	104.98	60.20	44.64	87.68	96.42	116.96	86.58	117.95	62.37	5.41	94.26

Table 7. Year-wise Change in revenues from previous year, total and individual revenue (%)

Year	Property Taxes	TIF Revenues	Other City Taxes	Licenses/Permits	Use of Money Property	Intergovernmental	Charges for Service	Special Assessments	Miscellaneous	Total Transfers In	Proceeds of Debt	Proceeds of Capital Asset Sales	Total Annual Revenues
2008	-0.33%	10.00%	-0.53%	-6.71%	4.07%	7.45%	-1.77%	-32.05%	-4.39%	8.28%	-39.01%	-57.88%	-0.05%
2009	2.61%	-44.52%	9.88%	-19.70%	-25.42%	1.74%	-0.30%	2.97%	7.66%	4.62%	12.51%	-61.73%	0.58%
2010	-0.35%	13.57%	-5.26%	0.65%	-15.20%	-7.37%	4.12%	-27.69%	-0.12%	5.39%	18.35%	1119.76%	-0.17%
2011	-0.04%	-27.09%	4.62%	-19.94%	-6.77%	6.94%	0.08%	79.63%	-7.21%	2.84%	34.03%	-66.95%	1.53%
2012	-1.24%	-17.50%	-7.11%	12.21%	-7.08%	-15.68%	-2.87%	-45.17%	6.46%	-7.56%	-18.09%	40.48%	-5.85%
2013	1.34%	31.83%	3.49%	-7.80%	-17.37%	0.48%	-0.26%	121.64%	6.45%	-5.10%	-27.09%	-15.58%	0.06%
2014	-1.91%	-20.06%	-8.13%	-2.51%	-3.95%	-12.48%	-2.06%	5.39%	-19.02%	-4.08%	55.12%	-80.47%	-4.85%
2015	4.62%	50.70%	9.73%	-1.12%	-1.35%	9.20%	-0.41%	0.49%	-1.11%	14.18%	-38.14%	-64.05%	3.21%

Cities with Total Annual Revenues \$500K-\$1.49 M

Highlights

- Witnessed decline in total revenues across major revenue sources until 2012, followed by increases in the three subsequent years.
- Charges and fees as well as property taxes, and intergovernmental transfers are the major revenue source.
- Charges and fees share as well as the total dollar amount remained flat during 2007-15
- Property tax revenue growth was 37%. Share increased to about 20%.
- Intergovernmental revenues declined over the entire period
- Level of debt proceeds remained flat
- City taxes had a small share and grew by about 20% during 2007-15
- Total transfers also remained stable
- Very low levels of debt.

Figure 6. Total Aggregated Annual Revenues, 2007-2015

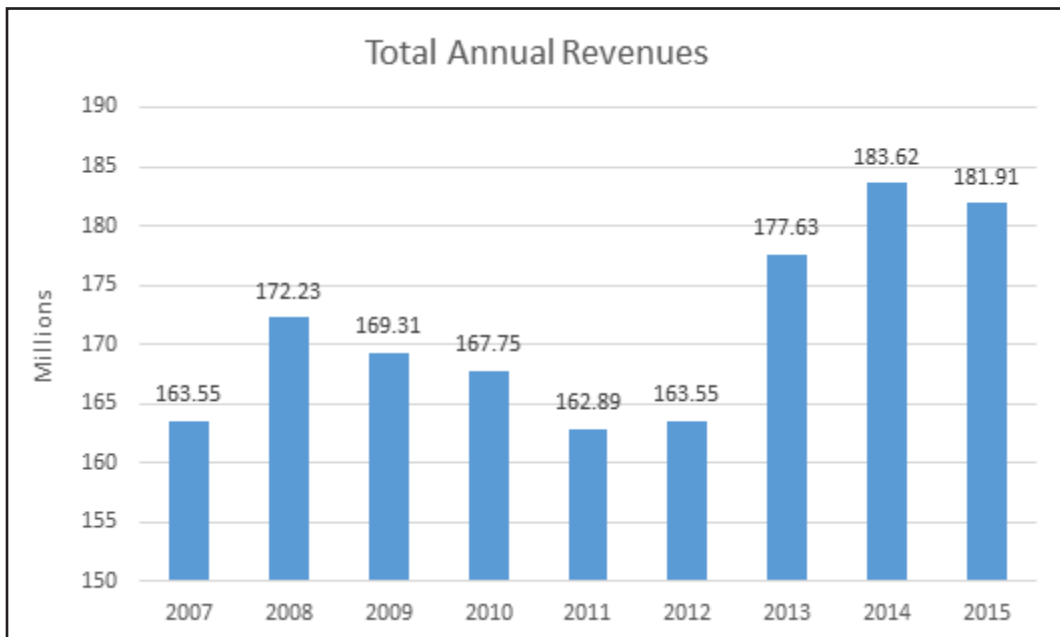


Figure 7. Total Annual revenues – Rate of Annual Change, 2007-15

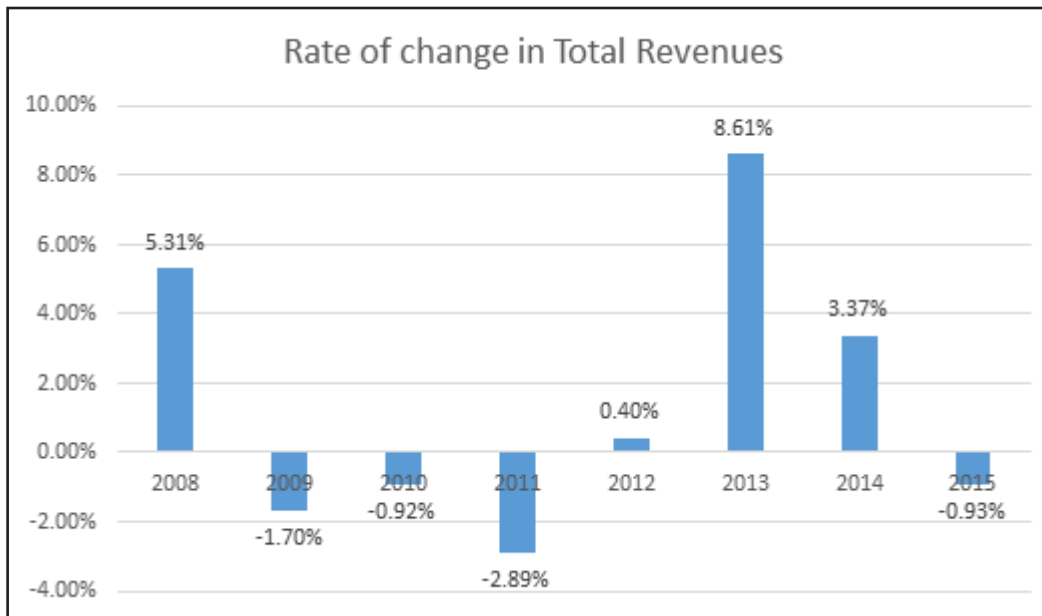


Table 8. Ratio of Major Revenue Sources to Total Revenues (2007-15)

	OCT/TR	IG/TR	PT/TR	CUF/TR	TT/TR	DEBT/TR
2007	6.60%	19.05%	17.56%	33.28%	7.57%	5.22%
2008	6.27%	17.36%	16.99%	33.56%	8.22%	8.03%
2009	6.71%	19.47%	17.33%	33.47%	7.38%	4.72%
2010	7.38%	17.61%	18.47%	34.97%	7.63%	4.10%
2011	6.78%	17.94%	18.32%	33.53%	7.40%	5.51%
2012	6.92%	17.53%	17.95%	33.33%	8.32%	4.41%
2013	7.07%	16.59%	19.11%	34.14%	9.01%	4.68%
2014	6.83%	16.57%	19.74%	34.35%	9.09%	4.60%
2015	7.09%	14.45%	20.14%	34.67%	8.78%	4.42%

OCT: Other City Taxes
 IG: Intergovernmental Transfers
 PT: Property Tax
 CUF : Charges, User Fees
 TT: Total Transfers
 DEBT: Proceeds from Debt
 TR: Total Revenues

Expanded description of each of the above sources is provided in Appendix A

Table 9. Total Aggregated Revenues and breakdown by revenue sources Index (2007 = 100)

Year	Property Taxes	TIF Revenues	Other City Taxes	Licenses/Permits	Use of Money Property	Intergovernmental	Charges for Service	Special Assessments	Miscellaneous	Total Transfers In	Proceeds of Debt	Proceeds of Capital Asset Sales	Total Annual Revenues
2007	100.00	100.00	100.00	100.00	100.00	100.00	100.00	100.00	100.00	100.00	100.00	100.00	100.00
2008	101.91	112.72	100.00	102.27	97.78	95.97	106.21	119.91	86.57	114.29	161.96	13.10	105.31
2009	102.17	130.86	105.35	80.29	78.75	105.81	104.13	84.17	116.41	100.92	93.62	10.71	103.52
2010	107.88	113.05	114.74	93.12	70.79	94.80	107.79	76.53	105.92	103.31	80.54	4.45	102.57
2011	103.89	108.35	102.39	97.95	59.48	93.82	100.36	88.83	121.29	97.36	105.10	22.36	99.60
2012	102.23	135.86	104.83	83.25	71.87	92.05	100.16	58.14	123.45	109.80	84.45	12.75	100.00
2013	118.22	109.89	116.40	117.09	53.66	94.61	111.44	100.52	111.68	129.26	97.33	19.09	108.61
2014	126.21	104.51	116.15	119.73	50.41	97.64	115.89	145.55	109.92	134.70	98.87	23.39	112.27
2015	127.55	96.57	119.59	138.82	54.05	84.37	115.88	136.36	149.98	129.00	94.06	62.53	111.23

Table 10. Year-wise Change in revenues from previous year, total and individual revenue (%)

Year	Property Taxes	TIF Revenues	Other City Taxes	Licenses/Permits	Use of Money Property	Intergovernmental	Charges for Service	Special Assessments	Miscellaneous	Total Transfers In	Proceeds of Debt	Proceeds of Capital Asset Sales	Total Annual Revenues
2008	1.91%	12.72%	0.00%	2.27%	-2.22%	-4.03%	6.21%	19.91%	-13.43%	14.29%	61.96%	-86.90%	5.31%
2009	0.25%	16.09%	5.35%	-21.50%	-19.46%	10.25%	-1.96%	-29.81%	34.47%	-11.69%	-42.20%	-18.24%	-1.70%
2010	5.59%	-13.61%	8.91%	15.97%	-10.10%	-10.40%	3.52%	-9.08%	-9.01%	2.37%	-13.97%	-58.45%	-0.92%
2011	-3.70%	-4.16%	-10.76%	5.19%	-15.98%	-1.03%	-6.89%	16.08%	14.51%	-5.76%	30.50%	402.50%	-2.89%
2012	-1.59%	25.39%	2.39%	-15.01%	20.82%	-1.89%	-0.20%	-34.55%	1.78%	12.78%	-19.65%	-43.00%	0.40%
2013	15.64%	-19.12%	11.03%	40.65%	-25.34%	2.78%	11.25%	72.88%	-9.54%	17.72%	15.26%	49.76%	8.61%
2014	6.76%	-4.89%	-0.21%	2.26%	-6.05%	3.20%	4.00%	44.80%	-1.58%	4.21%	1.58%	22.55%	3.37%
2015	1.06%	-7.60%	2.96%	15.94%	7.21%	-13.59%	-0.01%	-6.31%	36.45%	-4.23%	-4.86%	167.32%	-0.93%

Cities with Total Annual Revenues \$1.5 M - \$2.49 M

Highlights

- Witnessed periodic rise and fall in total revenues with almost no change during 2007-15.
- Charges and fees as well as property taxes, debt proceeds and intergovernmental transfers are the major revenue source.
- Charges and fees share declined as well as the dollar amount during 2007-12
- Property tax revenue growth remained stagnant, reliance on it increased marginally over time at about 5%
- Intergovernmental revenues spiked during 2010-12 and then declined.
- Level of debt proceeds remained flat except for a spike in 2015
- City taxes had a small share and grew very minimally during 2007-15
- Total transfers also remained stable

Figure 8. Total Aggregated Annual Revenues, 2007-2015

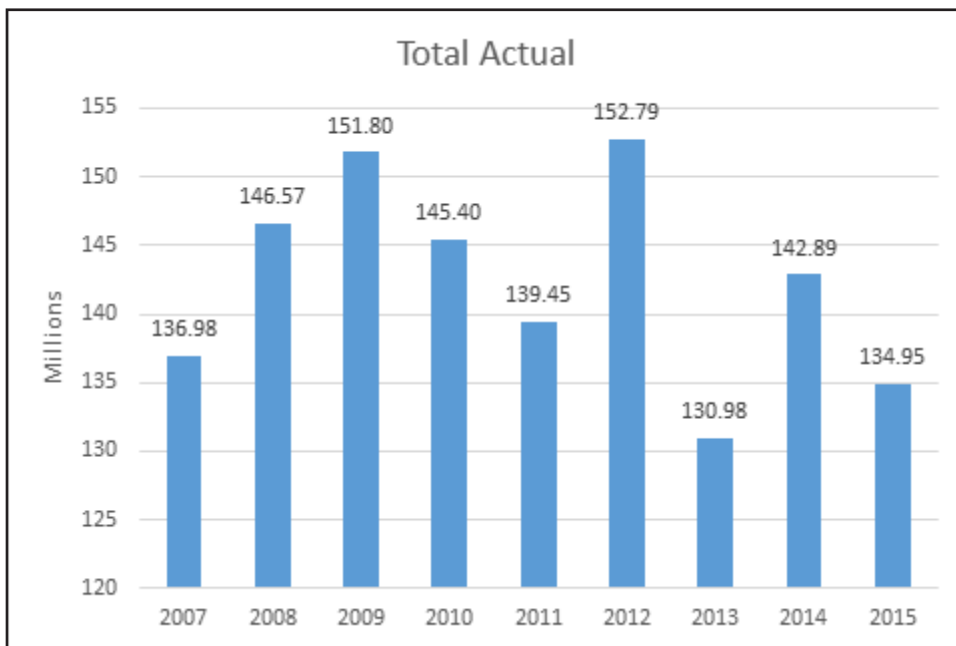


Figure 9. Total Annual revenues – Rate of Annual Change, 2007-15

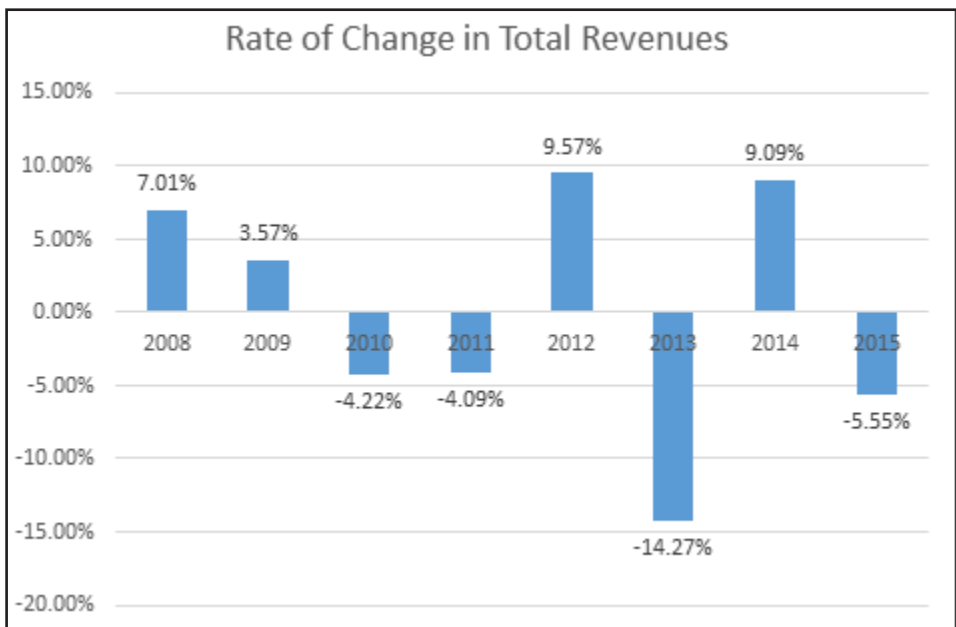


Table 11. Ratio of Major Revenue Sources to Total Revenues (2007-15)

Year	OCT/TR	IG/TR	PT/TR	CUF/TR	TT/TR	DEBT/TR
2007	5.18%	14.54%	15.50%	34.40%	9.08%	9.56%
2008	5.99%	14.49%	15.26%	31.69%	8.70%	10.52%
2009	5.48%	11.73%	15.26%	36.69%	10.78%	8.91%
2010	4.47%	14.72%	15.34%	32.93%	10.77%	10.54%
2011	5.43%	19.50%	16.55%	32.78%	8.00%	8.61%
2012	4.91%	18.23%	15.61%	33.33%	9.17%	8.06%
2013	5.21%	14.72%	17.94%	34.33%	10.09%	8.62%
2014	5.59%	14.24%	17.16%	33.03%	12.21%	6.91%
2015	5.36%	15.29%	16.49%	31.86%	10.77%	11.90%

OCT: Other City Taxes
 IG: Intergovernmental Transfers
 PT: Property Tax
 CUF : Charges, User Fees
 TT: Total Transfers
 DEBT: Proceeds from Debt
 TR: Total Revenues

Expanded description of each of the above sources is provided in Appendix A

Table 12. Total Aggregated Revenues and breakdown by revenue sources Index (2007 = 100)

Year	Property Taxes	TIF Revenues	Other City Taxes	Licenses/Permits	Use of Money Property	Intergovernmental	Charges for Service	Special Assessments	Miscellaneous	Total Transfers In	Proceeds of Debt	Proceeds of Capital Asset Sales	Total Annual Revenues
2007	100.00	100.00	100.00	100.00	100.00	100.00	100.00	100.00	100.00	100.00	100.00	100.00	100.00
2008	105.41	115.85	123.80	74.45	140.97	106.65	98.57	134.53	107.34	102.55	117.76	506.20	107.01
2009	109.15	135.54	117.40	68.10	95.85	89.42	118.19	148.14	73.10	131.61	103.36	575.40	110.82
2010	105.11	107.79	91.59	83.70	61.57	107.42	101.60	107.54	103.87	125.97	117.09	474.99	106.15
2011	108.76	87.37	106.88	68.94	46.48	136.53	97.00	69.61	89.91	89.67	91.73	10.58	101.80
2012	112.39	87.93	105.79	86.20	111.49	139.80	108.07	186.11	102.86	112.63	94.04	49.42	111.54
2013	110.72	83.59	96.16	70.47	44.06	96.78	95.43	77.06	81.21	106.27	86.27	21.33	95.62
2014	115.54	95.26	112.68	81.61	64.68	102.17	100.17	84.55	114.31	140.29	75.44	31.02	104.31
2015	104.83	78.17	102.04	64.26	43.76	103.55	91.26	47.93	76.09	116.83	122.64	74.07	98.52

Table 13. Year-wise Change in revenues from previous year, total and individual revenue (%)

Year	Property Taxes	TIF Revenues	Other City Taxes	Licenses/Permits	Use of Money Property	Intergovernmental	Charges for Service	Special Assessments	Miscellaneous	Total Transfers In	Proceeds of Debt	Proceeds of Capital Asset Sales	Total Annual Revenues
2008	5.41%	15.85%	23.80%	-25.55%	40.97%	6.65%	-1.43%	34.53%	7.34%	2.55%	17.76%	406.20%	7.01%
2009	3.55%	17.00%	-5.17%	-8.54%	-32.01%	-16.16%	19.90%	10.11%	-31.90%	28.34%	-12.23%	13.67%	3.57%
2010	-3.70%	-20.47%	-21.99%	22.92%	-35.76%	20.13%	-14.04%	-27.40%	42.09%	-4.29%	13.28%	-17.45%	-4.22%
2011	3.47%	-18.95%	16.69%	-17.64%	-24.51%	27.09%	-4.53%	-35.28%	-13.44%	-28.81%	-21.65%	-97.77%	-4.09%
2012	3.34%	0.64%	-1.02%	25.05%	139.86%	2.40%	11.41%	167.38%	14.40%	25.60%	2.52%	367.35%	9.57%
2013	-1.48%	-4.94%	-9.10%	-18.25%	-60.48%	-30.77%	-11.70%	-58.60%	-21.05%	-5.64%	-8.26%	-56.84%	-14.27%
2014	4.35%	13.97%	17.17%	15.80%	46.80%	5.57%	4.96%	9.72%	40.76%	32.01%	-12.56%	45.41%	9.09%
2015	-9.27%	-17.95%	-9.44%	-21.25%	-32.34%	1.35%	-8.90%	-43.32%	-33.43%	-16.72%	62.56%	138.81%	-5.55%

Cities with Total Annual Revenues \$2.5 M-\$9.99 M

Highlights

- Witnessed increase in total revenues across major revenue sources through 2007-15
- Charges and fees as well as property taxes, debt proceeds and transfers are the major revenue source.
- Charges and fees declined slightly during 2007-12 and was at the same level for the rest of the years under study.
- Property tax revenue growth remained stagnant, reliance on it increased marginally over time at about 21%
- Intergovernmental revenues spiked during 2009-12 and then declined. Approximately 27% growth during 2007-15.
- Level of debt proceeds increased and declined periodically
- City taxes had a small share but grew about 13 % during 2007-15.
- Total transfers also remained stable

Figure 10. Total Aggregated Annual Revenues, 2007-2015

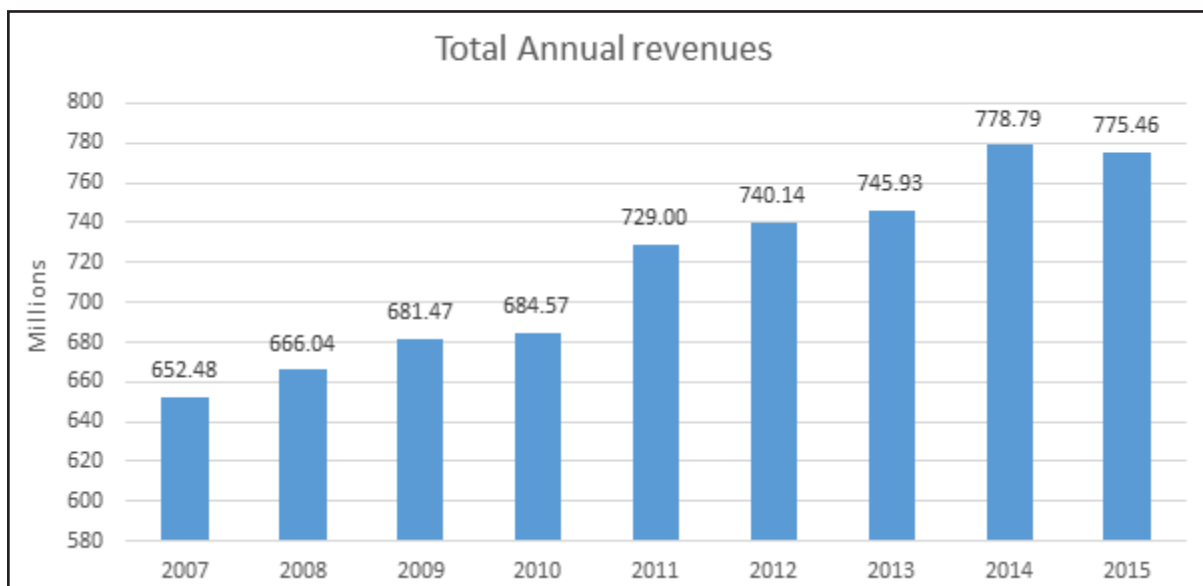


Figure 11. Total Annual revenues – Rate of Annual Change, 2007-15

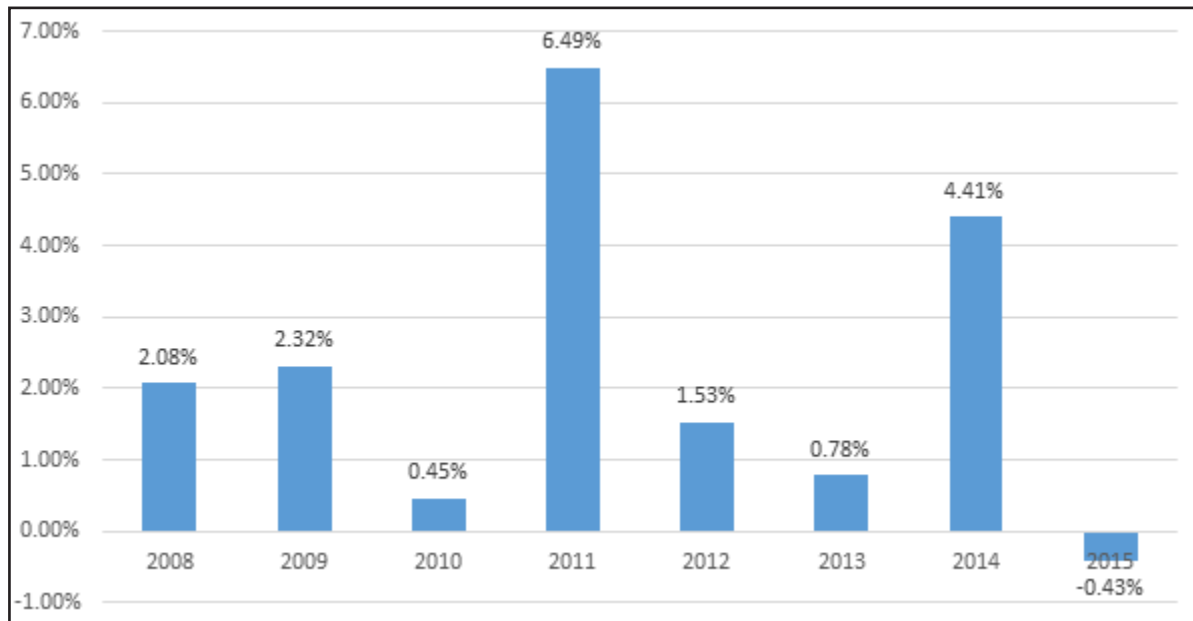


Table 14. Ratio of Major Revenue Sources to Total Revenues (2007-15)

Year	OCT/TR	IG/TR	PT/TR	CUF/TR	TT/TR	DEBT/TR
2007	4.98%	9.09%	14.67%	33.72%	12.55%	11.34%
2008	4.86%	10.73%	14.40%	32.90%	12.29%	12.46%
2009	5.06%	10.81%	15.57%	33.24%	12.27%	11.11%
2010	5.03%	11.17%	14.45%	33.59%	11.75%	11.69%
2011	4.44%	12.78%	13.65%	32.46%	11.83%	14.52%
2012	4.87%	13.19%	13.55%	29.90%	12.86%	14.59%
2013	4.84%	11.48%	14.43%	31.94%	12.29%	14.13%
2014	5.42%	10.81%	16.53%	36.45%	13.35%	6.56%
2015	4.73%	9.74%	14.93%	35.31%	13.44%	11.03%

OCT: Other City Taxes
 IG: Intergovernmental Transfers
 PT: Property Tax
 CUF : Charges, User Fees
 TT: Total Transfers
 DEBT: Proceeds from Debt
 TR: Total Revenues

Expanded description of each of the above sources is provided in Appendix A

Table 15. Total Aggregated Revenues and breakdown by revenue sources Index (2007 = 100)

Year	Property Taxes	TIF Revenues	Other City Taxes	Licenses/Permits	Use of Money Property	Intergovernmental	Charges for Service	Special Assessments	Miscellaneous	Total Transfers In	Proceeds of Debt	Proceeds of Capital Asset Sales	Total Annual Revenues
2007	100.00	100.00	100.00	100.00	100.00	100.00	100.00	100.00	100.00	100.00	100.00	100.00	100.00
2008	100.23	99.14	99.74	87.15	102.58	120.49	99.60	45.86	84.36	99.90	112.23	178.39	102.08
2009	110.83	97.03	106.16	80.99	71.92	124.23	102.96	42.20	91.03	102.07	102.40	398.28	104.44
2010	103.36	101.58	106.06	91.39	66.70	128.90	104.51	71.62	88.83	98.17	108.22	535.84	104.92
2011	103.94	104.81	99.64	73.98	58.87	157.17	107.54	34.64	81.62	105.32	143.13	134.58	111.73
2012	104.75	112.39	111.02	84.78	46.34	164.60	100.59	35.49	92.77	116.17	146.05	300.87	113.43
2013	112.45	116.11	111.22	98.73	45.28	144.40	108.29	29.58	88.21	111.89	142.50	293.64	114.32
2014	134.47	112.55	129.98	116.44	51.06	141.97	129.03	40.87	99.94	126.89	69.12	197.35	119.36
2015	120.93	107.25	112.88	118.01	50.41	127.35	124.46	35.15	104.44	127.26	115.60	173.56	118.85

Table 16. Year-wise Change in revenues from previous year, total and individual revenue (%)

Year	Property Taxes	TIF Revenues	Other City Taxes	Licenses/Permits	Use of Money Property	Intergovernmental	Charges for Service	Special Assessments	Miscellaneous	Total Transfers In	Proceeds of Debt	Proceeds of Capital Asset Sales	Total Annual Revenues
2008	0.23%	-0.86%	-0.26%	-12.85%	2.58%	20.49%	-0.40%	-54.14%	-15.64%	-0.10%	12.23%	78.39%	2.08%
2009	10.58%	-2.13%	6.43%	-7.07%	-29.89%	3.10%	3.37%	-7.98%	7.91%	2.17%	-8.75%	123.26%	2.32%
2010	-6.74%	4.69%	-0.09%	12.84%	-7.25%	3.76%	1.51%	69.72%	-2.42%	-3.82%	5.69%	34.54%	0.45%
2011	0.56%	3.18%	-6.05%	-19.05%	-11.74%	21.93%	2.90%	-51.63%	-8.11%	7.28%	32.25%	-74.88%	6.49%
2012	0.78%	7.23%	11.43%	14.61%	-21.28%	4.73%	-6.46%	2.45%	13.66%	10.30%	2.05%	123.56%	1.53%
2013	7.36%	3.30%	0.17%	16.45%	-2.28%	-12.27%	7.65%	-16.67%	-4.91%	-3.68%	-2.43%	-2.40%	0.78%
2014	19.58%	-3.07%	16.87%	17.94%	12.75%	-1.68%	19.15%	38.18%	13.29%	13.40%	-51.50%	-32.79%	4.41%
2015	-10.07%	-4.71%	-13.16%	1.35%	-1.27%	-10.30%	-3.54%	-13.99%	4.50%	0.29%	67.25%	-12.05%	-0.43%

Cities with Total Annual Revenues \$10 M – \$49.9M

Highlights

- Witnessed periodic rise and fall in total annual revenues. Overall, during the entire period, there was minimal decline in revenues.
- Charges and fees as well as property taxes, debt proceeds and transfers are the major revenue source.
- Charges and fees declined significantly during 2007-12 and was at the same level for the rest 3 years
- Property tax is the major source of revenue followed by governmental fund transfers and charges and user fees during 2007-15
- Property tax revenue growth remained stagnant, reliance on it increased marginally over time.
- Intergovernmental revenues mostly stagnant or declined.
- Level of debt proceeds increased and declined periodically
- City taxes had a small share but grew about 26 % during 2007-2015 without much decline over 2007-15
- Total transfers also remained stable

Figure 12. Total Aggregated Annual Revenues, 2007-2015

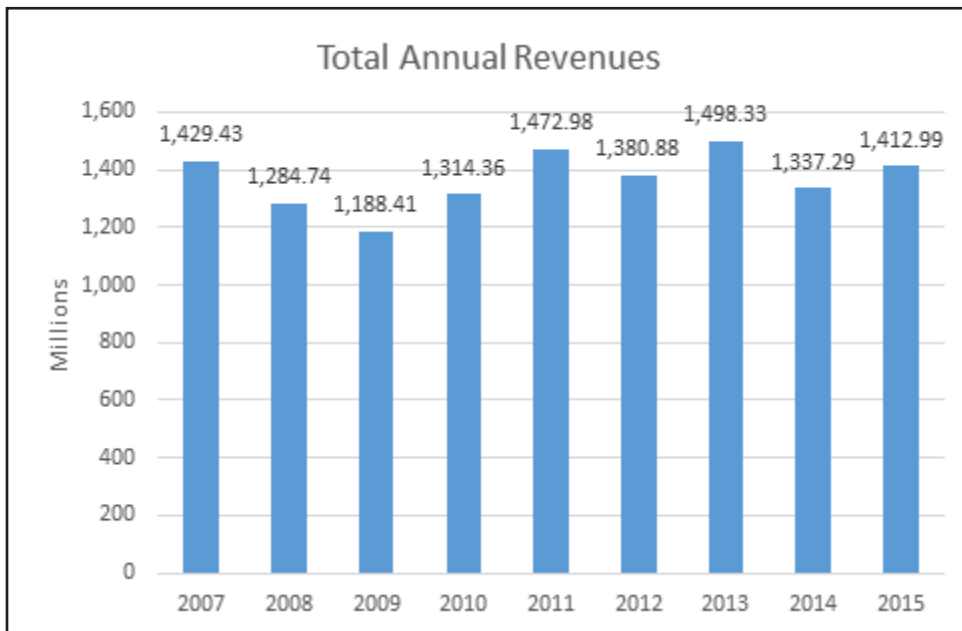


Figure 13. Total Annual revenues – Rate of Annual Change, 2007-15

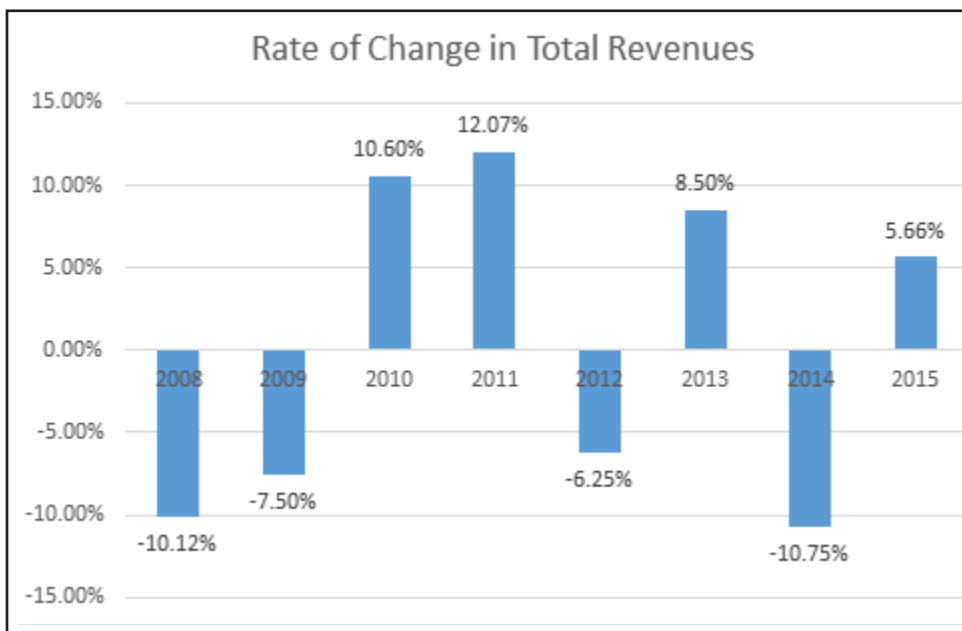


Table 17. Ratio of Major Revenue Sources to Total Revenues (2007-15)

Year	OCT/TR	IG/TR	PT/TR	CUF/TR	TT/TR	DEBT/TR
2007	4.12%	10.02%	14.17%	31.51%	15.78%	12.55%
2008	3.88%	8.17%	14.14%	31.21%	15.66%	15.46%
2009	3.96%	9.69%	14.77%	30.11%	17.12%	12.53%
2010	3.76%	8.70%	13.90%	30.44%	15.69%	16.88%
2011	4.20%	10.11%	14.96%	28.89%	18.13%	11.84%
2012	3.93%	10.58%	13.98%	29.44%	15.44%	16.19%
2013	4.31%	8.25%	14.78%	31.71%	15.26%	16.39%
2014	4.28%	7.87%	15.12%	33.74%	17.47%	9.45%
2015	5.05%	8.76%	15.37%	32.33%	17.15%	10.37%

OCT: Other City Taxes
 IG: Intergovernmental Transfers
 PT: Property Tax
 CUF : Charges, User Fees
 TT: Total Transfers
 DEBT: Proceeds from Debt
 TR: Total Revenues

Expanded description of each of the above sources is provided in Appendix A

Table 18. Total Aggregated Revenues and breakdown by revenue sources Index (2007 = 100)

Year	Property Taxes	TIF Revenues	Other City Taxes	Licenses/Permits	Use of Money Property	Intergovernmental	Charges for Service	Special Assessments	Miscellaneous	Total Transfers In	Proceeds of Debt	Proceeds of Capital Asset Sales	Total Annual Revenues
2007	100.00	100.00	100.00	100.00	100.00	100.00	100.00	100.00	100.00	100.00	100.00	100.00	100.00
2008	89.69	102.07	84.76	85.53	78.10	73.22	89.03	105.50	75.96	89.20	110.70	83.50	89.88
2009	86.66	94.85	79.97	66.92	48.52	80.33	79.45	114.80	85.30	90.20	83.02	216.41	83.14
2010	90.17	104.67	83.95	58.92	33.89	79.82	88.84	92.27	89.17	91.42	123.63	100.12	91.95
2011	108.79	135.87	105.18	79.22	42.39	103.90	94.49	99.99	94.72	118.40	97.19	346.67	103.05
2012	95.30	122.23	92.23	69.30	28.51	101.96	90.26	64.99	76.07	94.51	124.59	246.91	96.60
2013	109.33	118.79	109.65	78.35	30.78	86.26	105.48	75.60	73.97	101.32	136.87	97.51	104.82
2014	99.80	126.69	97.24	88.83	29.01	73.41	100.18	59.39	102.60	103.59	70.42	107.23	93.55
2015	107.19	128.64	121.29	86.15	35.76	86.34	101.43	39.91	89.17	107.41	81.68	71.85	98.85

Table 19. Year-wise Change in revenues from previous year, total and individual revenue (%)

Year	Property Taxes	TIF Revenues	Other City Taxes	Licenses/Permits	Use of Money Property	Intergovernmental	Charges for Service	Special Assessments	Miscellaneous	Total Transfers In	Proceeds of Debt	Proceeds of Capital Asset Sales	Total Annual Revenues
2008	-10.31%	2.07%	-15.24%	-14.47%	-21.90%	-26.78%	-10.97%	5.50%	-24.04%	-10.80%	10.70%	-16.50%	-10.12%
2009	-3.38%	-7.07%	-5.66%	-21.76%	-37.87%	9.71%	-10.76%	8.82%	12.30%	1.12%	-25.00%	159.17%	-7.50%
2010	4.05%	10.35%	4.98%	-11.95%	-30.16%	-0.63%	11.82%	-19.63%	4.53%	1.36%	48.92%	-53.74%	10.60%
2011	20.65%	29.81%	25.28%	34.45%	25.09%	30.17%	6.36%	8.36%	6.23%	29.51%	-21.39%	246.26%	12.07%
2012	-12.40%	-10.04%	-12.31%	-12.53%	-32.74%	-1.87%	-4.48%	-35.00%	-19.69%	-20.18%	28.20%	-28.78%	-6.25%
2013	14.72%	-2.81%	18.89%	13.07%	7.97%	-15.40%	16.86%	16.32%	-2.75%	7.21%	9.86%	-60.51%	8.50%
2014	-8.72%	6.65%	-11.32%	13.38%	-5.76%	-14.90%	-5.02%	-21.44%	38.70%	2.24%	-48.55%	9.97%	-10.75%
2015	7.41%	1.54%	24.73%	-3.02%	23.25%	17.62%	1.25%	-32.81%	-13.09%	3.69%	15.99%	-33.00%	5.66%

Cities with Total Annual Revenues Greater than \$50 million

Highlights

- Witnessed growth in all years except 2013 when there was a significant decline in total revenues.
- Property tax remained a stable source all through and witnessed almost 50 % increase over 2007-2015. The only decline happened in 2008 when the property tax revenue fell by about 4 percent.
- Charges and fees increased significantly over the period 2007-15
- Intergovernmental revenues almost doubled during this period.
- Very low levels of debt proceeds as new borrowings declined over time
- Other city taxes increased almost 70 % over 2007-15. Only exception was 2013 when it declined compared to previous year. Share if total revenue remained stable at about 5 %.
- Total transfers' share remained steady as the amount increased by about 57% during the period.

Figure 14. Total Aggregated Annual Revenues, 2007-2015

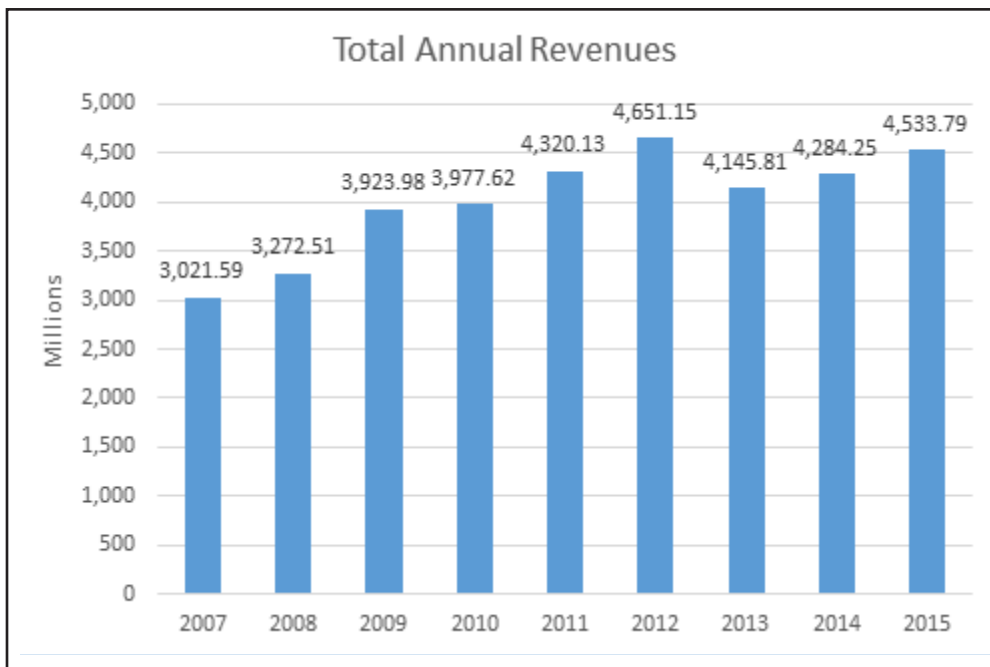


Figure 15. Total Annual revenues – Rate of Annual Change, 2007-15

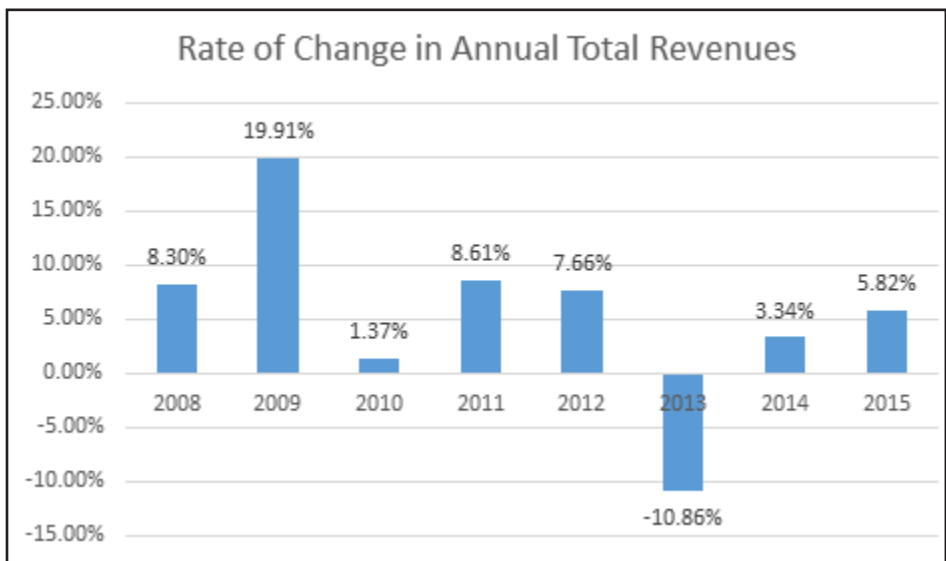


Table 20. Ratio of Major Revenue Sources to Total Revenues (2007-15)

Year	OCT/TR	IG/TR	PT/TR	CUF/TR	TT/TR	DEBT/TR
2,007	4.69%	9.62%	16.86%	22.93%	13.80%	17.66%
2008	4.90%	9.28%	17.07%	25.60%	15.93%	13.07%
2009	4.42%	11.15%	15.50%	25.79%	13.92%	18.85%
2010	4.95%	12.54%	16.31%	26.22%	14.03%	15.00%
2011	4.73%	15.88%	15.19%	24.55%	12.69%	15.22%
2012	4.87%	13.55%	15.55%	25.29%	15.22%	14.63%
2013	5.35%	14.14%	17.36%	24.57%	14.90%	10.54%
2014	5.23%	12.31%	17.47%	25.38%	14.97%	11.08%
2015	5.27%	12.65%	17.00%	27.07%	14.43%	11.44%

OCT: Other City Taxes
 IG: Intergovernmental Transfers
 PT: Property Tax
 CUF : Charges, User Fees
 TT: Total Transfers
 DEBT: Proceeds from Debt
 TR: Total Revenues

Expanded description of each of the above sources is provided in Appendix A

Table 21. Total Aggregated Revenues and breakdown by revenue sources Index (2007 = 100)

Year	Property Taxes	TIF Revenues	Other City Taxes	Licenses/Permits	Use of Money Property	Intergovernmental	Charges for Service	Special Assessments	Miscellaneous	Total Transfers In	Proceeds of Debt	Proceeds of Capital Asset Sales	Total Annual Revenues
2007	100.00	100.00	100.00	100.00	100.00	100.00	100.00	100.00	100.00	100.00	100.00	100.00	100.00
2008	109.65	97.68	113.20	106.34	83.70	104.45	120.89	121.72	115.15	125.04	80.20	190.40	108.30
2009	119.40	128.77	122.37	103.79	64.39	150.51	146.03	116.64	93.77	131.07	138.67	47.51	129.86
2010	127.38	134.78	138.89	100.25	62.44	171.61	150.50	140.01	109.82	133.90	111.85	51.19	131.64
2011	128.85	115.73	144.17	99.39	69.45	235.98	153.07	139.22	159.74	131.55	123.24	105.52	142.98
2012	141.92	124.30	159.91	113.11	56.70	216.80	169.76	189.26	134.36	169.80	127.57	401.87	153.93
2013	141.24	137.41	156.33	121.06	60.22	201.73	147.02	127.56	165.60	148.17	81.91	198.23	137.21
2014	146.91	128.27	157.92	141.85	75.26	181.46	156.91	143.28	187.14	153.88	89.00	108.06	141.79
2015	151.29	144.91	168.70	166.29	60.92	197.26	177.12	106.67	162.44	156.91	97.24	134.16	150.05

Table 22. Year-wise Change in revenues from previous year, total and individual revenue (%)

Year	Property Taxes	TIF Revenues	Other City Taxes	Licenses/Permits	Use of Money Property	Intergovernmental	Charges for Service	Special Assessments	Miscellaneous	Total Transfers In	Proceeds of Debt	Proceeds of Capital Asset Sales	Total Annual Revenues
2008	9.65%	-2.32%	13.20%	6.34%	-16.30%	4.45%	20.89%	21.72%	15.15%	25.04%	-19.80%	90.40%	8.30%
2009	8.89%	31.82%	8.10%	-2.40%	-23.08%	44.09%	20.80%	-4.18%	-18.56%	4.83%	72.91%	-75.05%	19.91%
2010	6.68%	4.67%	13.50%	-3.41%	-3.02%	14.02%	3.06%	20.04%	17.12%	2.16%	-19.34%	7.75%	1.37%
2011	1.15%	-14.14%	3.80%	-0.86%	11.22%	37.51%	1.71%	-0.56%	45.45%	-1.75%	10.18%	106.12%	8.61%
2012	10.15%	7.40%	10.92%	13.81%	-18.35%	-8.13%	10.90%	35.94%	-15.89%	29.07%	3.51%	280.85%	7.66%
2013	-0.48%	10.55%	-2.24%	7.03%	6.21%	-6.95%	-13.39%	-32.60%	23.25%	-12.74%	-35.79%	-50.67%	-10.86%
2014	4.01%	-6.65%	1.02%	17.17%	24.96%	-10.05%	6.73%	12.32%	13.01%	3.85%	8.66%	-45.49%	3.34%
2015	2.98%	12.97%	6.82%	17.23%	-19.05%	8.70%	12.88%	-25.55%	-13.20%	1.97%	9.26%	24.16%	5.82%

Concluding Observations

We set out to use historical data to help improve understanding of how the last big recession of 2007-09 affected city finances in Iowa. While many of the trends and ratios were on expected lines, we observed significant variation between cities of different sizes (or budgets). It is important to remember that as of writing, the ongoing recession seems to have eclipsed the great recession in scale. The next 6 months may provide a more accurate picture of the trajectory of the economy. However, the study provides insight into the fiscal impacts of the recession on cities of different sizes. It is recommended that the right city category be identified before drawing any inferences from the data. In addition, the local context (population and socioeconomic changes) must also be factored in to aid in understanding the change in individual revenue sources. Cities that have major business-like operations also need to be careful while interpreting the overall trends.

Authors: Local Government Knowledge Team – Public Finance: *Biswa Das*, ISU Extension and Outreach, Community and Economic Development; *Erin Mullenix*, Iowa League of Cities; *Eric Christianson*, ISU Extension and Outreach, Community and Economic Development; *Julie Robison Aberg*, ISU Extension and Outreach, Community and Economic Development;
 Communicating Author: Biswa Das, bdas@iastate.edu, 515-509-9603

This institution is an equal opportunity provider. For the full non-discrimination statement or accommodation inquiries, go to www.extension.iastate.edu/diversity/ext.

Appendix A

Definitions and breakdown of revenue sources

CLASSIFICATION OF REVENUES BY SOURCE

Classification of revenues by source provides information about the resources obtained. Revenue sources are assigned four-digit codes in the Uniform Chart of Accounts. The first digit, a four (4), indicates the number series is a revenue source. No other series of numbers in the account code structure will start with this same digit, apart from three-digit fund numbers. The second digit refers to a major area. Major areas are broader categories of types of revenues. Minor areas are more detailed groupings within the major areas. Minor areas contain line-items, which indicate fairly specifically the resource obtained. Thus, a four-digit source code identifies an item as a revenue, a specific major area and line-item.

Further, the account code structure provided here is *flexible*. Cities can add, expand or consolidate source accounts to meet their specific needs within each major area.

Components of Account Code Structure Relating to Revenues by Source:

Fund – Describes a unique accounting entity whose operations are accounted for by a separate set of self-balancing accounts. Includes General Fund, Special Revenue Funds, Debt Service Funds, Capital Funds, Permanent (Perpetual) Funds, Enterprise and Utility Funds, Internal Service Funds and Fiduciary Funds.

Function (*also referred to as Department or Program*) – Corresponds to the new nine major program areas and business type activities resulting from the changes made to implement GASB 34. Describes the department or sub-department within the city responsible for or benefiting from an activity.

Type – Corresponds to the four types of revenue resulting from the changes made to implement GASB 34. The transactions in certain revenue sources may not all be one type. For example: unrestricted interest earned is always a type 4, but interest that is restricted will be a type 2 or 3 depending on whether the interest is restricted under an operating grant or contribution or a capital grant or contribution. For most revenue sources that may not all be one type the options are listed. However, rarely, a city may receive a grant that has no restrictions. In that instance the transaction would be a type 4. The appropriate type should be attached to each transaction based on the particulars of the transaction.

Source – Corresponds to the major area of revenue and the line-item account that provides more detail on the type of revenue.

Examples:

1. Example of a revenue account coding for a building permit issued by the city's building inspector and paid to the city by a citizen:

Fund	Function	Type	Source
<i>General Fund</i>	<i>Inspections</i>	<i>Charges for Service</i>	<i>Building and Construction Permits</i>
001	1070	1	4120

2. Example of a revenue account coding for a capital CDBG grant received by the city for a new city hall.

Fund	Function	Type	Source
<i>Capital Project-CDBG</i>	<i>City Hall</i>	<i>Capital grants and contributions</i>	<i>Community Development Block grant</i>
301	6050	3	4405

REVENUES BY SOURCE

TAXES

Revenue Source	Revenue Types	
		General Property Taxes
4000	4	Property Taxes – Current
4001	4	Property Taxes – Prior Years
4003	4	Agricultural Land Taxes
		Non-Voted:
		Taxes for General Fund Outside \$8.10 limit <i>(Code of Iowa 384.12)</i>
4005	4	Tax to Pay Contract Terms for Use of Bridge
4006	4	Operation of a Municipally-Owned Transit
4007	4	Lease of Civic Center
4008	4	Operation of Civic Center
4009	4	Sanitary Disposal Project Planning
4010	4	Aviation Authority
4011	4	Joint County-City Building
4012	4	Levee Improvement-Special Charter Cities
4013	4	Liability, Property, Self Insurance Costs Each
4014	4	Support of Local Emergency Management Commission
		Voted:
		Taxes for General Fund Outside \$8.10 Limit <i>(Code of Iowa 384.12)</i>
4020	4	Musical, Artistic or Cultural Purposes
4021	4	Memorial Building
4022	4	Symphony orchestra
4023	4	Cultural or Scientific Facilities
4024	4	County Bridge
4025	4	Aid a Bridge Company-Boundary Rivers
4026	4	Aid to a Public Transit Company
4027	4	Gift Institution Maintenance
4028	4	Tax to Exceed any Levy Limit
4029	4	Aid to Public Library
4030	4	Unified Law Enforcement
		Tax Increment Financing/Excise Tax
4050	4	Taxes on TIF – Urban Renewal Area

Revenue Source	Revenue Types	
		Other City Taxes
4060	4	Utility Excise Tax
4065	4	Utility Franchise Tax
4070	4	Pari-mutuel Wager Tax
4075	4	Gaming Wager Tax
4080	4	Mobile Home Taxes
4085	4	Hotel-Motel Tax
4090	4	Local Option Tax

LICENSES AND PERMITS

		Alcoholic Beverage & Tobacco Control
4100	1	Alcoholic Control Licenses
4105	1	Cigarette Permits
		Building Structure & Equipment Permits
4110	1	Building Trades Licenses
4112	1	Electricians License
4114	1	Mechanical [heating & vent]
4116	1	Plumbers Licenses
4118	1	Gas Installers
4120	1	Building & Construction Permits
4122	1	Building
4124	1	Electrical
4126	1	Gas
4128	1	Mechanical
4130	1	Plumbing
4132	1	Street Occupancy
4134	1	Street Excavation [curb or utility cut]
4136	1	Public Right of Way Permit
		Health & Environmental Permits
4150	1	Health Permits
		Miscellaneous Licenses & Permits
4160	1	Franchise Fees [other than Taxes]
4165	1	Special Regulatory Licenses
4170	1	Peddlers, Solicitors and Transient Merchants Licenses
4175	1	Amusement Licenses
4180	1	Animal Licenses
4185	1	Bicycle License & Regulation
4190	1	Miscellaneous Licenses & Permits

USE OF MONEY & PROPERTY

Revenue Source	Revenue Types	
4300	2, 3, or 4	Interest
4310	2, 3, or 4	Rent
4320	2, 3, or 4	Wireless Communication Rent
4330	2, 3, or 4	Concession Percentages Etc.
4340	2, 3, or 4	Other Misc Use of Money & Property

INTERGOVERNMENTAL

		Federal Grants & Reimbursements
4400	2 or 3	Federal Grants
4405	2 or 3	Community Development Block Grants
4410	2 or 3	Housing & Urban Development
4415	2 or 3	Public Assistance Grants
4420	4	Payment In Lieu of Taxes
		State Shared Revenues
4430	2	Road Use Taxes
4431	4	Bank Franchise Tax
4432	4	State Allocation [405A]
		Other State Grants & Reimbursements
4440	2 or 3	State Grants
4445	2 or 3	Iowa Department of Transportation
4450	2 or 3	Iowa Department of Natural Resources
4455	2 or 3	Iowa Department of Economic Development
4460	2 or 3	CEBA Grants
4464	4	Commercial / Industrial Replacement Claim Payments
		Local Grants & Reimbursements
4465	2 or 3	County Contributions
4470	2 or 3	Library Service
4475	2 or 3	Township Contributions
4480	2 or 3	Library Service
4485	2 or 3	Fire/EMT Service

CHARGES FOR SERVICES

4500	1	Charges/Fees for Service
4510	1	Non-metered Service
4520	1	Meter Testing
4530	1	Forfeitures/Penalties
4540	1	Connect/Re-Connect Fees
4550	1	Miscellaneous Charges for Service
4561	1	Water Excise Tax

SPECIAL ASSESSMENTS

4600	1	Assessments
------	---	-------------

MISCELLANEOUS REVENUES

Revenue Source	Revenue Types	
		Contributions
4700	2 or 3	Public Sources
4705	2 or 3	Private Sources
4710	2 or 3	Reimbursements
4715	2 or 3	Refunds
4720	2 or 3	Insurance Settlements
4725	2 or 3	Project Sales Tax Refunds
		Deposits & Sales/Fuel Tax Refunds
4730	1	Deposits
4735	1	Sales/Fuel Tax Refunds
		Sale of Property & Merchandise
4740	1	Sale of Cemetery Lots
4745	1	Sale of Salvage
4750	1	Merchandise Sales
4755	1	Recreation Concessions
4760	1	Swimming Pool Concessions
		Fines
4765	1	Fines
4770	1	Court Fines
4775	1	Parking Violation Fees
4780	1	Miscellaneous Fines
		Internal Service Charges
4782	9	Internal Service Charges
4784	9	Equipment Rental Services
4786	9	Central Stores Services
4788	9	Central Data Processing Services
4790	9	Central Communications Services
4792	9	Risk Management/Self Insurance
4794	9	Other Internal Services

OTHER FINANCING SOURCES

		Sale of Fixed Assets
4800	4	Sale of Real Property
4810	4	Sale of Personal Property
		Proceeds of Debt
4820	4	Proceeds From Debt
		Other Non-Revenue Sources
4830	4	Transfers In and Interfund Loans

Appendix B

Breakdown of Cities based on Total Annual Revenues

2007		2,008		2,009		2010		2013		2015	
City Name	Total Annual Revenue (\$)	City Name	Total Annual Revenue (\$)	City Name	Total Annual Revenue (\$)	City Name	Total Annual Revenue (\$)	City Name	Total Annual Revenue (\$)	City Name	Total Annual Revenue (\$)
ACKLEY	1,634,939	ACKLEY	1,772,555	ACKLEY	1,671,212	ACKLEY	2,744,326	ACKLEY	2,454,885	ACKLEY	4,750,737
ACKWORTH	61,966	ACKWORTH	16,909	ACKWORTH	17,113	ACKWORTH	18,936	ACKWORTH	19,978	ACKWORTH	19,268
ADAIR	1,171,653	ADAIR	1,311,938	ADAIR	1,396,478	ADAIR	1,158,156	ADAIR	1,416,995	ADAIR	3,485,637
ADEL	6,063,163	ADEL	4,441,150	ADEL	4,529,773	ADEL	7,131,986	ADEL	11,805,028	ADEL	7,085,025
AFTON	1,447,765	AFTON	1,315,439	AFTON	1,526,326	AFTON	1,432,351	AFTON	1,590,346	AFTON	1,810,221
AGENCY	414,897	AGENCY	414,897	AGENCY	546,545	AGENCY	494,363	AGENCY	437,170	AGENCY	487,734
AINSWORTH	584,038	AINSWORTH	458,095	AINSWORTH	325,986	AINSWORTH	367,494	AINSWORTH	522,252	AINSWORTH	516,990
AKRON	5,663,261	AKRON	5,467,525	AKRON	6,220,535	AKRON	6,297,454	AKRON	10,873,128	AKRON	8,223,019
ALBERT CITY	740,066	ALBERT CITY	1,268,067	ALBERT CITY	994,993	ALBERT CITY	968,884	ALBERT CITY	1,656,167	ALBERT CITY	1,145,729
ALBIA	5,598,081	ALBIA	5,435,094	ALBIA	5,469,703	ALBIA	5,407,437	ALBIA	5,906,031	ALBIA	4,858,797
ALBION	767,310	ALBION	483,347	ALBION	446,766	ALBION	406,177	ALBION	626,759	ALBION	552,035
ALBURNETT	421,350	ALBURNETT	306,543	ALBURNETT	455,938	ALBURNETT	646,021	ALBURNETT	944,087	ALBURNETT	1,156,038
ALDEN	903,747	ALDEN	833,575	ALDEN	979,220	ALDEN	799,696	ALDEN	961,564	ALDEN	961,443
ALEXANDER	59,347	ALEXANDER	57,054	ALEXANDER	63,295	ALEXANDER	71,823	ALEXANDER	175,363	ALEXANDER	82,569
ALGONA	8,220,728	ALGONA	8,752,350	ALGONA	8,895,778	ALGONA	9,331,754	ALGONA	9,648,606	ALGONA	10,544,267
ALLEMAN	345,097	ALLEMAN	372,712	ALLEMAN	275,819	ALLEMAN	426,811	ALLEMAN	449,083	ALLEMAN	465,872
ALLERTON	424,364	ALLERTON	526,314	ALLERTON	839,980	ALLERTON	1,212,542	ALLERTON	503,597	ALLERTON	691,996
ALLISON	1,306,079	ALLISON	1,199,041	ALLISON	2,673,004	ALLISON	2,354,313	ALLISON	1,626,485	ALLISON	2,401,360
ALTA	1,597,282	ALTA	2,155,927	ALTA	1,639,519	ALTA	1,328,754	ALTA	5,896,852	ALTA	2,103,425
ALTA VISTA	491,308	ALTA VISTA	346,900	ALTA VISTA	801,811	ALTA VISTA	513,534	ALTA VISTA	409,409	ALTA VISTA	537,002
ALTON	2,605,436	ALTON	3,624,987	ALTON	3,780,796	ALTON	5,255,558	ALTON	4,882,042	ALTON	4,919,951
ALTOONA	30,377,708	ALTOONA	33,275,369	ALTOONA	99,712,352	ALTOONA	51,692,003	ALTOONA	56,486,447	ALTOONA	46,621,606
ALVORD	116,227	ALVORD	105,435	ALVORD	110,835	ALVORD	114,805	ALVORD	198,078	ALVORD	201,998
AMES	288,184,450	AMES	292,733,548	AMES	296,094,208	AMES	321,091,435	AMES	386,569,459	AMES	368,929,641
ANAMOSA	6,160,757	ANAMOSA	10,758,702	ANAMOSA	11,158,263	ANAMOSA	13,312,213	ANAMOSA	9,483,417	ANAMOSA	8,656,749
ANDOVER	85,138	ANDOVER	50,895	ANDOVER	100,792	ANDOVER	90,363	ANDOVER	99,566	ANDOVER	110,272
ANDREW	431,219	ANDREW	314,488	ANDREW	598,438	ANDREW	433,543	ANDREW	318,612	ANDREW	331,715
ANITA	1,741,187	ANITA	1,841,357	ANITA	1,794,244	ANITA	1,783,621	ANITA	2,442,195	ANITA	2,598,090
ANKENY	97,271,139	ANKENY	104,030,353	ANKENY	120,834,518	ANKENY	88,361,460	ANKENY	122,282,248	ANKENY	101,733,192
ANTHON	802,050	ANTHON	806,590	ANTHON	861,374	ANTHON	1,641,203	ANTHON	1,251,839	ANTHON	1,324,694
APLINGTON	1,595,167	APLINGTON	1,838,120	APLINGTON	1,840,124	APLINGTON	1,973,189	APLINGTON	1,986,511	APLINGTON	1,985,561
ARCADIA	489,979	ARCADIA	564,442	ARCADIA	916,701	ARCADIA	497,119	ARCADIA	498,079	ARCADIA	567,900
ARCHER	45,966	ARCHER	49,162	ARCHER	50,242	ARCHER	61,131	ARCHER	57,945	ARCHER	93,484
AREDALE	33,643	AREDALE	58,415	AREDALE	40,921	AREDALE	39,139	AREDALE	41,877	AREDALE	44,542
ARION	31,184	ARION	31,065	ARION	38,753	ARION	33,586	ARION	32,943	ARION	35,431
ARISPE	4,492	ARISPE	19,606	ARISPE	40,139	ARISPE	33,105	ARISPE	30,695	ARISPE	34,225

2007		2,008		2,009		2010		2013		2015	
City Name	Total Annual Revenue (\$)	City Name	Total Annual Revenue (\$)	City Name	Total Annual Revenue (\$)	City Name	Total Annual Revenue (\$)	City Name	Total Annual Revenue (\$)	City Name	Total Annual Revenue (\$)
ARLINGTON	454,904	ARLINGTON	388,830	ARLINGTON	385,499	ARLINGTON	450,636	ARLINGTON	757,763	ARLINGTON	867,231
ARMSTRONG	1,179,746	ARMSTRONG	1,883,781	ARMSTRONG	1,483,389	ARMSTRONG	1,082,496	ARMSTRONG	1,079,536	ARMSTRONG	1,199,382
ARNOLDS PARK	4,643,688	ARNOLDS PARK	6,677,492	ARNOLDS PARK	3,737,451	ARNOLDS PARK	9,820,356	ARNOLDS PARK	7,506,682	ARNOLDS PARK	6,460,905
ARTHUR	274,693	ARTHUR	213,882	ARTHUR	511,329	ARTHUR	312,360	ARTHUR	224,173	ARTHUR	331,143
ASBURY	7,653,839	ASBURY	5,898,438	ASBURY	9,999,292	ASBURY	8,060,794	ASBURY	10,312,500	ASBURY	18,071,869
ASHTON	279,041	ASHTON	316,243	ASHTON	282,545	ASHTON	345,708	ASHTON	397,815	ASHTON	451,695
ASPINWALL	51,013	ASPINWALL	62,478	ASPINWALL	70,226	ASPINWALL	69,670	ASPINWALL	56,051	ASPINWALL	66,093
ATALISSA	183,154	ATALISSA	192,462	ATALISSA	194,739	ATALISSA	177,551	ATALISSA	194,267	ATALISSA	196,124
ATKINS	3,681,095	ATKINS	1,380,107	ATKINS	1,467,665	ATKINS	3,482,789	ATKINS	2,410,615	ATKINS	2,323,409
ATLANTIC	10,934,229	ATLANTIC	11,647,676	ATLANTIC	8,698,568	ATLANTIC	9,454,682	ATLANTIC	22,331,049	ATLANTIC	13,462,347
AUBURN	522,650	AUBURN	520,631	AUBURN	770,545	AUBURN	1,509,809	AUBURN	657,346	AUBURN	590,676
AUDUBON	2,244,674	AUDUBON	4,218,176	AUDUBON	3,793,839	AUDUBON	2,639,747	AUDUBON	3,000,358	AUDUBON	2,494,773
AURELIA	1,002,897	AURELIA	1,610,289	AURELIA	1,304,705	AURELIA	1,000,576	AURELIA	999,430	AURELIA	1,113,909
AURORA	840,643	AURORA	257,717	AURORA	250,506	AURORA	168,081	AURORA	151,507	AURORA	162,791
AVOCA	2,569,769	AVOCA	3,307,860	AVOCA	5,198,130	AVOCA	4,197,894	AVOCA	9,826,679	AVOCA	6,712,751
AYRSHIRE	254,218	AYRSHIRE	115,888	AYRSHIRE	107,928	AYRSHIRE	127,014	AYRSHIRE	105,884	AYRSHIRE	100,570
BADGER	347,137	BADGER	337,938	BADGER	411,637	BADGER	363,677	BADGER	411,457	BADGER	451,555
BAGLEY	221,444	BAGLEY	296,057	BAGLEY	230,256	BAGLEY	236,709	BAGLEY	274,489	BAGLEY	308,221
BALDWIN	100,344	BALDWIN	85,685	BALDWIN	87,225	BALDWIN	87,454	BALDWIN	95,926	BALDWIN	87,350
BALLTOWN	32,447	BALLTOWN	34,984	BALLTOWN	43,931	BALLTOWN	28,275	BALLTOWN	38,422	BALLTOWN	32,108
BANCROFT	2,019,657	BANCROFT	1,414,262	BANCROFT	902,342	BANCROFT	1,534,088	BANCROFT	1,183,489	BANCROFT	1,672,293
BANKSTON	8,292	BANKSTON	8,273	BANKSTON	8,169	BANKSTON	11,327	BANKSTON	10,335	BANKSTON	8,271
BARNES CITY	118,878	BARNES CITY	127,168	BARNES CITY	197,665	BARNES CITY	221,596	BARNES CITY	200,850	BARNES CITY	234,685
BARNUM	101,085	BARNUM	94,229	BARNUM	100,268	BARNUM	109,621	BARNUM	274,992	BARNUM	177,090
BASSETT	17,224	BASSETT	16,643	BASSETT	18,589	BASSETT	18,611	BASSETT	17,945	BASSETT	19,525
BATAVIA	269,071	BATAVIA	314,471	BATAVIA	273,512	BATAVIA	298,236	BATAVIA	310,809	BATAVIA	307,919
BATTLE CREEK	595,888	BATTLE CREEK	658,027	BATTLE CREEK	615,467	BATTLE CREEK	603,741	BATTLE CREEK	889,346	BATTLE CREEK	755,324
BAXTER	1,550,694	BAXTER	1,789,720	BAXTER	1,380,482	BAXTER	2,740,279	BAXTER	1,991,759	BAXTER	1,995,124
BAYARD	630,613	BAYARD	1,461,663	BAYARD	482,493	BAYARD	661,412	BAYARD	598,395	BAYARD	675,896
BEACON	297,260	BEACON	337,237	BEACON	307,792	BEACON	312,833	BEACON	118,066	BEACON	96,069
BEACONSFIELD	2,477	BEACONSFIELD	4,879	BEACONSFIELD	0	BEACONSFIELD	3,172	BEACONSFIELD	4,521	BEACONSFIELD	6,270
BEAMAN	258,430	BEAMAN	340,357	BEAMAN	294,817	BEAMAN	336,893	BEAMAN	578,002	BEAMAN	291,182
BEAVER	19,127	BEAVER	18,222	BEAVER	18,568	BEAVER	18,753	BEAVER	21,156	BEAVER	22,541
BEDFORD	2,642,354	BEDFORD	2,865,004	BEDFORD	3,463,935	BEDFORD	2,603,006	BEDFORD	3,792,072	BEDFORD	2,567,339
BELLE PLAINE	2,917,111	BELLE PLAINE	2,472,261	BELLE PLAINE	3,442,964	BELLE PLAINE	8,298,156	BELLE PLAINE	3,338,503	BELLE PLAINE	4,615,043
BELLEVUE	8,596,947	BELLEVUE	6,948,622	BELLEVUE	7,750,703	BELLEVUE	10,702,139	BELLEVUE	10,506,639	BELLEVUE	9,790,371
BELMOND	4,194,759	BELMOND	3,184,570	BELMOND	3,099,705	BELMOND	3,037,238	BELMOND	4,531,089	BELMOND	9,451,636

2007		2,008		2,009		2010		2013		2015	
City Name	Total Annual Revenue (\$)	City Name	Total Annual Revenue (\$)	City Name	Total Annual Revenue (\$)	City Name	Total Annual Revenue (\$)	City Name	Total Annual Revenue (\$)	City Name	Total Annual Revenue (\$)
BENNETT	228,593	BENNETT	249,017	BENNETT	224,491	BENNETT	245,548	BENNETT	608,028	BENNETT	441,211
BENTON	8,085	BENTON	12,614	BENTON	34,116	BENTON	10,936	BENTON	12,665	BENTON	29,107
BERKLEY	4,607	BERKLEY	4,744	BERKLEY	5,200	BERKLEY	4,890	BERKLEY	5,762	BERKLEY	6,514
BERNARD	78,365	BERNARD	84,183	BERNARD	97,241	BERNARD	94,991	BERNARD	158,671	BERNARD	114,724
BERTRAM	106,441	BERTRAM	116,913	BERTRAM	226,128	BERTRAM	136,796	BERTRAM	131,415	BERTRAM	142,268
BETTENDORF	72,531,722	BETTENDORF	77,252,863	BETTENDORF	79,280,337	BETTENDORF	92,466,766	BETTENDORF	78,740,653	BETTENDORF	84,208,709
BEVINGTON	20,360	BEVINGTON	21,302	BEVINGTON	125,296	BEVINGTON	147,463	BEVINGTON	426,971	BEVINGTON	436,607
BIRMINGHAM	316,925	BIRMINGHAM	325,233	BIRMINGHAM	443,295	BIRMINGHAM	328,741	BIRMINGHAM	349,778	BIRMINGHAM	403,825
BLAIRSBURG	435,788	BLAIRSBURG	351,618	BLAIRSBURG	252,122	BLAIRSBURG	245,711	BLAIRSBURG	241,057	BLAIRSBURG	253,724
BLAIRSTOWN	779,322	BLAIRSTOWN	754,386	BLAIRSTOWN	1,693,099	BLAIRSTOWN	1,017,293	BLAIRSTOWN	800,849	BLAIRSTOWN	857,202
BLAKESBURG	471,948	BLAKESBURG	273,946	BLAKESBURG	378,157	BLAKESBURG	264,909	BLAKESBURG	637,518	BLAKESBURG	214,708
BLANCHARD	15,726	BLANCHARD	14,404	BLANCHARD	15,297	BLANCHARD	18,731	BLANCHARD	15,255	BLANCHARD	12,097
BLENCOE	195,582	BLENCOE	193,473	BLENCOE	201,486	BLENCOE	189,356	BLENCOE	333,463	BLENCOE	302,733
BLOCKTON	139,307	BLOCKTON	115,445	BLOCKTON	114,673	BLOCKTON	119,584	BLOCKTON	120,160	BLOCKTON	153,807
BLOOMFIELD	9,107,972	BLOOMFIELD	8,193,834	BLOOMFIELD	9,766,311	BLOOMFIELD	10,980,841	BLOOMFIELD	10,857,675	BLOOMFIELD	15,199,220
BLUE GRASS	1,748,046	BLUE GRASS	2,356,015	BLUE GRASS	3,937,714	BLUE GRASS	2,514,413	BLUE GRASS	4,902,852	BLUE GRASS	2,906,936
BODE	238,341	BODE	250,691	BODE	250,322	BODE	250,601	BODE	343,617	BODE	323,980
BONAPARTE	313,361	BONAPARTE	286,207	BONAPARTE	421,545	BONAPARTE	390,707	BONAPARTE	420,250	BONAPARTE	468,126
BONDURANT	3,400,695	BONDURANT	6,799,543	BONDURANT	6,532,394	BONDURANT	4,428,144	BONDURANT	9,946,037	BONDURANT	7,536,754
BOONE	23,101,246	BOONE	22,537,241	BOONE	23,883,750	BOONE	29,968,087	BOONE	22,117,895	BOONE	19,085,564
BOUTON	66,541	BOUTON	193,204	BOUTON	98,055	BOUTON	135,624	BOUTON	82,106	BOUTON	81,657
BOXHOLM	101,095	BOXHOLM	141,784	BOXHOLM	136,622	BOXHOLM	94,947	BOXHOLM	86,681	BOXHOLM	149,093
BOYDEN	1,138,494	BOYDEN	1,354,604	BOYDEN	1,309,086	BOYDEN	1,626,095	BOYDEN	1,447,153	BOYDEN	1,029,812
BRADYVILLE	116,363	BRADYVILLE	95,747	BRADYVILLE	196,781	BRADYVILLE	258,403	BRADYVILLE	215,687	BRADYVILLE	556,095
BRADGATE	38,888	BRADGATE	32,286	BRADGATE	37,775	BRADGATE	41,069	BRADGATE	59,812	BRADGATE	60,037
BRANDON	270,851	BRANDON	241,029	BRANDON	252,738	BRANDON	266,336	BRANDON	281,434	BRANDON	246,960
BRAYTON	196,293	BRAYTON	374,980	BRAYTON	385,500	BRAYTON	143,424	BRAYTON	133,601	BRAYTON	157,894
BREDA	842,488	BREDA	889,135	BREDA	860,613	BREDA	977,037	BREDA	1,030,467	BREDA	1,364,954
BRIDGEWATER	100,033	BRIDGEWATER	74,765	BRIDGEWATER	89,740	BRIDGEWATER	97,974	BRIDGEWATER	90,587	BRIDGEWATER	69,879
BRIGHTON	1,028,180	BRIGHTON	934,665	BRIGHTON	1,328,466	BRIGHTON	1,086,107	BRIGHTON	1,060,809	BRIGHTON	1,056,200
BRISTOW	101,797	BRISTOW	102,495	BRISTOW	101,975	BRISTOW	98,497	BRISTOW	266,922	BRISTOW	124,793
BRITT	2,563,425	BRITT	2,263,108	BRITT	3,788,992	BRITT	2,136,240	BRITT	2,093,079	BRITT	2,145,107
BRONSON	208,651	BRONSON	216,107	BRONSON	916,339	BRONSON	338,095	BRONSON	306,795	BRONSON	353,621
BROOKLYN	5,048,319	BROOKLYN	6,149,357	BROOKLYN	5,045,012	BROOKLYN	5,302,454	BROOKLYN	4,735,638	BROOKLYN	6,288,983
BRUNSVILLE	102,409	BRUNSVILLE	84,481	BRUNSVILLE	82,408	BRUNSVILLE	157,492	BRUNSVILLE	160,037	BRUNSVILLE	504,346
BUCK GROVE	11,279	BUCK GROVE	12,956	BUCK GROVE	49,756	BUCK GROVE	12,772	BUCK GROVE	16,013	BUCK GROVE	16,126
BUCKEYE	68,637	BUCKEYE	69,130	BUCKEYE	91,808	BUCKEYE	62,680	BUCKEYE	227,040	BUCKEYE	88,267

2007		2,008		2,009		2010		2013		2015	
City Name	Total Annual Revenue (\$)	City Name	Total Annual Revenue (\$)	City Name	Total Annual Revenue (\$)	City Name	Total Annual Revenue (\$)	City Name	Total Annual Revenue (\$)	City Name	Total Annual Revenue (\$)
BUFFALO	1,649,449	BUFFALO	2,054,592	BUFFALO	2,116,571	BUFFALO	1,666,127	BUFFALO	2,562,230	BUFFALO	2,869,914
BUFFALO CENT	1,518,995	BUFFALO CENT	1,607,556	BUFFALO CENT	905,735	BUFFALO CENT	1,219,897	BUFFALO CENT	959,762	BUFFALO CENT	1,154,348
BURLINGTON	45,879,287	BURLINGTON	42,863,046	BURLINGTON	53,242,752	BURLINGTON	58,892,652	BURLINGTON	74,613,240	BURLINGTON	56,933,470
BURT	1,064,572	BURT	1,179,326	BURT	1,080,279	BURT	1,000,260	BURT	1,264,332	BURT	1,189,138
BUSSEY	358,265	BUSSEY	469,649	BUSSEY	388,058	BUSSEY	427,444	BUSSEY	385,127	BUSSEY	404,692
CALAMUS	740,072	CALAMUS	299,916	CALAMUS	300,777	CALAMUS	305,053	CALAMUS	339,606	CALAMUS	350,847
CALLENDER	486,199	CALLENDER	744,822	CALLENDER	576,522	CALLENDER	626,375	CALLENDER	918,167	CALLENDER	841,198
CALMAR	1,511,278	CALMAR	1,740,712	CALMAR	1,531,733	CALMAR	1,609,164	CALMAR	2,449,384	CALMAR	2,340,635
CALUMET	128,306	CALUMET	279,334	CALUMET	134,376	CALUMET	134,793	CALUMET	175,988	CALUMET	262,855
CAMANCHE	3,981,075	CAMANCHE	4,297,328	CAMANCHE	4,478,289	CAMANCHE	10,342,049	CAMANCHE	7,087,329	CAMANCHE	5,370,042
CAMBRIDGE	1,485,012	CAMBRIDGE	1,054,929	CAMBRIDGE	1,058,789	CAMBRIDGE	878,030	CAMBRIDGE	1,113,766	CAMBRIDGE	813,952
CANTRIL	556,645	CANTRIL	249,469	CANTRIL	191,601	CANTRIL	205,696	CANTRIL	232,527	CANTRIL	214,948
CARBON	6,267	CARBON	6,049	CARBON	9,238	CARBON	8,477	CARBON	18,242	CARBON	10,005
CARLISLE	5,153,763	CARLISLE	8,156,246	CARLISLE	6,299,823	CARLISLE	6,719,471	CARLISLE	7,280,147	CARLISLE	8,812,957
CARPENTER	70,563	CARPENTER	46,702	CARPENTER	45,623	CARPENTER	58,261	CARPENTER	50,667	CARPENTER	82,954
CARROLL	18,608,369	CARROLL	21,595,755	CARROLL	17,471,026	CARROLL	21,999,630	CARROLL	21,248,475	CARROLL	23,809,879
CARSON	2,578,203	CARSON	1,938,061	CARSON	1,669,573	CARSON	1,659,632	CARSON	1,711,576	CARSON	1,485,775
CARTER LAKE	5,642,407	CARTER LAKE	5,698,532	CARTER LAKE	9,095,248	CARTER LAKE	9,077,584	CARTER LAKE	6,655,765	CARTER LAKE	11,628,856
CASCADE	7,160,313	CASCADE	5,889,622	CASCADE	5,813,801	CASCADE	5,813,720	CASCADE	9,892,200	CASCADE	7,363,717
CASEY	582,891	CASEY	330,412	CASEY	338,951	CASEY	338,418	CASEY	378,176	CASEY	738,661
CASTALIA	107,224	CASTALIA	107,875	CASTALIA	115,682	CASTALIA	102,982	CASTALIA	125,045	CASTALIA	112,132
CASTANA	129,633	CASTANA	191,602	CASTANA	218,892	CASTANA	87,670	CASTANA	101,298	CASTANA	88,054
CEDAR FALLS	62,714,751	CEDAR FALLS	77,327,450	CEDAR FALLS	68,938,193	CEDAR FALLS	79,387,752	CEDAR FALLS	85,556,196	CEDAR FALLS	94,396,533
CEDAR RAPIDS	403,546,259	CEDAR RAPIDS	367,371,471	CEDAR RAPIDS	523,375,692	CEDAR RAPIDS	549,411,464	CEDAR RAPIDS	672,176,437	CEDAR RAPIDS	636,762,114
CENTER JUNCT	53,419	CENTER JUNCT	64,042	CENTER JUNCT	54,646	CENTER JUNCT	57,509	CENTER JUNCT	63,604	CENTER JUNCT	0
CENTER POINT	2,763,129	CENTER POINT	1,914,084	CENTER POINT	3,706,203	CENTER POINT	3,793,772	CENTER POINT	3,856,752	CENTER POINT	6,257,473
CENTERVILLE	7,420,844	CENTERVILLE	8,257,300	CENTERVILLE	8,448,018	CENTERVILLE	8,465,926	CENTERVILLE	11,162,328	CENTERVILLE	13,975,186
CENTRAL CITY	2,056,770	CENTRAL CITY	2,260,418	CENTRAL CITY	2,394,071	CENTRAL CITY	2,696,845	CENTRAL CITY	1,683,909	CENTRAL CITY	3,126,100
CENTRALIA	27,386	CENTRALIA	27,008	CENTRALIA	23,275	CENTRALIA	24,561	CENTRALIA	32,471	CENTRALIA	32,972
CHARITON	6,268,337	CHARITON	5,396,414	CHARITON	9,502,113	CHARITON	8,802,634	CHARITON	6,748,837	CHARITON	10,048,816
CHARLES CITY	15,863,822	CHARLES CITY	16,622,239	CHARLES CITY	17,709,989	CHARLES CITY	24,861,666	CHARLES CITY	18,741,588	CHARLES CITY	18,980,964
CHARLOTTE	265,618	CHARLOTTE	289,215	CHARLOTTE	182,404	CHARLOTTE	301,810	CHARLOTTE	397,310	CHARLOTTE	384,746
CHARTER OAK	965,506	CHARTER OAK	545,454	CHARTER OAK	613,821	CHARTER OAK	523,361	CHARTER OAK	656,940	CHARTER OAK	535,006
CHATSWORTH	23,724	CHATSWORTH	62,817	CHATSWORTH	82,093	CHATSWORTH	25,692	CHATSWORTH	35,475	CHATSWORTH	28,364
CHELSEA	209,325	CHELSEA	211,262	CHELSEA	355,736	CHELSEA	444,988	CHELSEA	0	CHELSEA	245,446
CHEROKEE	10,090,545	CHEROKEE	9,163,553	CHEROKEE	9,970,774	CHEROKEE	11,377,453	CHEROKEE	10,033,485	CHEROKEE	9,800,507
CHESTER	177,901	CHESTER	106,228	CHESTER	102,207	CHESTER	96,384	CHESTER	113,142	CHESTER	111,015

2007		2,008		2,009		2010		2013		2015	
City Name	Total Annual Revenue (\$)	City Name	Total Annual Revenue (\$)	City Name	Total Annual Revenue (\$)	City Name	Total Annual Revenue (\$)	City Name	Total Annual Revenue (\$)	City Name	Total Annual Revenue (\$)
CHILLICOTHE	27,709	CHILLICOTHE	28,880	CHILLICOTHE	28,346	CHILLICOTHE	28,904	CHILLICOTHE	31,406	CHILLICOTHE	34,556
CHURDAN	345,552	CHURDAN	354,670	CHURDAN	418,344	CHURDAN	362,576	CHURDAN	490,488	CHURDAN	1,504,962
CINCINNATI	231,060	CINCINNATI	248,409	CINCINNATI	234,693	CINCINNATI	251,391	CINCINNATI	503,169	CINCINNATI	541,856
City Name	Total Actual	CLARE	245,333	CLARE	179,430	CLARE	490,387	CLARE	230,640	CLARE	207,553
CLARE	142,727	CLARENCE	1,047,774	CLARENCE	1,916,390	CLARENCE	1,092,401	CLARENCE	1,199,989	CLARENCE	1,344,231
CLARENCE	865,361	CLARINDA	26,346,545	CLARINDA	25,521,504	CLARINDA	28,095,296	CLARINDA	33,170,097	CLARINDA	38,191,098
CLARINDA	32,669,052	CLARION	3,979,822	CLARION	66,865,976	CLARION	77,547,134	CLARION	7,336,169	CLARION	5,499,437
CLARION	26,455,639	CLARKSVILLE	1,480,146	CLARKSVILLE	1,387,314	CLARKSVILLE	1,483,718	CLARKSVILLE	3,205,424	CLARKSVILLE	1,649,197
CLARKSVILLE	1,381,962	CLAYTON	72,001	CLAYTON	94,136	CLAYTON	116,592	CLAYTON	108,665	CLAYTON	81,104
CLAYTON	66,940	CLEAR LAKE	11,828,856	CLEAR LAKE	13,545,513	CLEAR LAKE	15,102,126	CLEAR LAKE	17,330,889	CLEAR LAKE	18,342,648
CLEAR LAKE	14,791,336	CLEARFIELD	673,722	CLEARFIELD	658,077	CLEARFIELD	479,688	CLEARFIELD	550,622	CLEARFIELD	563,717
CLEARFIELD	577,686	CLEGHORN	187,346	CLEGHORN	200,184	CLEGHORN	211,268	CLEGHORN	256,849	CLEGHORN	277,730
CLEGHORN	349,603	CLEMONS	133,978	CLEMONS	137,180	CLEMONS	125,093	CLEMONS	126,468	CLEMONS	141,345
CLEMONS	117,227	CLERMONT	1,304,995	CLERMONT	1,630,633	CLERMONT	793,600	CLERMONT	679,432	CLERMONT	724,138
CLERMONT	2,202,838	CLINTON	54,462,774	CLINTON	58,330,015	CLINTON	65,573,238	CLINTON	80,551,779	CLINTON	80,472,734
CLINTON	55,030,341	CLIO	23,367	CLIO	27,407	CLIO	27,534	CLIO	30,564	CLIO	33,292
CLIO	21,303	CLIVE	41,828,386	CLIVE	34,286,727	CLIVE	45,599,479	CLIVE	38,542,131	CLIVE	41,975,820
CLIVE	32,983,935	CLUTIER	279,418	CLUTIER	174,672	CLUTIER	214,052	CLUTIER	208,869	CLUTIER	218,364
CLUTIER	264,628	COBURG	11,716	COBURG	9,841	COBURG	10,363	COBURG	11,830	COBURG	13,268
COBURG	9,893	COGGON	1,495,373	COGGON	3,010,515	COGGON	1,821,163	COGGON	885,178	COGGON	799,723
COGGON	1,474,750	COIN	206,938	COIN	293,147	COIN	447,542	COIN	250,797	COIN	218,478
COIN	0	COLESBURG	386,427	COLESBURG	491,055	COLESBURG	538,704	COLESBURG	244,536	COLESBURG	2,185,316
COLESBURG	437,404	COLFAX	2,489,571	COLFAX	2,490,508	COLFAX	2,225,251	COLFAX	3,131,223	COLFAX	2,890,583
COLFAX	2,255,469	COLLEGE SPRING	143,950	COLLEGE SPRING	153,275	COLLEGE SPRING	149,391	COLLEGE SPRING	237,887	COLLEGE SPRING	168,714
COLLEGE SPRING	120,317	COLLINS	503,918	COLLINS	548,075	COLLINS	566,044	COLLINS	2,243,658	COLLINS	759,290
COLLINS	842,575	COLO	1,291,742	COLO	2,170,108	COLO	2,403,676	COLO	1,138,389	COLO	2,376,435
COLO	1,082,125	COLUMBUS CITY	181,917	COLUMBUS CITY	187,872	COLUMBUS CITY	198,494	COLUMBUS CITY	464,034	COLUMBUS CITY	208,243
COLUMBUS CITY	176,691	COLUMBUS JUNCTION	1,276,279	COLUMBUS JUNCTION	1,490,707	COLUMBUS JUNCTION	1,494,068	COLUMBUS JUNCTION	2,016,240	COLUMBUS JUNCTION	3,249,735
COLUMBUS JUNCTION	1,152,025	COLWELL	35,985	COLWELL	33,213	COLWELL	33,821	COLWELL	43,358	COLWELL	41,118
COLWELL	33,883	CONESVILLE	156,976	CONESVILLE	211,112	CONESVILLE	259,296	CONESVILLE	256,219	CONESVILLE	261,831
CONESVILLE	171,174	CONRAD	3,097,831	CONRAD	1,556,199	CONRAD	1,602,961	CONRAD	1,488,122	CONRAD	2,386,916
CONRAD	1,661,679	CONWAY	10,443	CONWAY	10,105	CONWAY	8,748	CONWAY	9,373	CONWAY	11,920
CONWAY	9,384	COON RAPIDS	11,124,788	COON RAPIDS	10,610,567	COON RAPIDS	9,932,599	COON RAPIDS	10,243,108	COON RAPIDS	9,865,349
COON RAPIDS	9,494,349	COPPOCK	11,582	COPPOCK	11,310	COPPOCK	11,034	COPPOCK	10,461	COPPOCK	11,762
COPPOCK	10,923	CORALVILLE	102,392,740	CORALVILLE	115,715,053	CORALVILLE	87,086,798	CORALVILLE	168,379,997	CORALVILLE	181,605,267
CORALVILLE	188,180,581	CORNING	2,188,322	CORNING	4,113,688	CORNING	2,272,008	CORNING	4,033,589	CORNING	7,485,255
CORNING	1,476,442	CORRECTIONVILLE	1,344,366	CORRECTIONVILLE	1,562,541	CORRECTIONVILLE	952,313	CORRECTIONVILLE	964,436	CORRECTIONVILLE	1,246,816

2007		2,008		2,009		2010		2013		2015	
City Name	Total Annual Revenue (\$)	City Name	Total Annual Revenue (\$)	City Name	Total Annual Revenue (\$)	City Name	Total Annual Revenue (\$)	City Name	Total Annual Revenue (\$)	City Name	Total Annual Revenue (\$)
CORRECTIONVILLE	1,089,900	CORWITH	615,179	CORWITH	763,429	CORWITH	662,162	CORWITH	807,708	CORWITH	887,215
CORWITH	632,380	CORYDON	1,464,413	CORYDON	1,494,714	CORYDON	1,770,224	CORYDON	2,628,988	CORYDON	2,047,357
CORYDON	1,571,437	COTTER	20,133	COTTER	10,184	COTTER	8,363	COTTER	10,324	COTTER	11,509
COTTER	5,613	COULTER	391,769	COULTER	293,285	COULTER	185,574	COULTER	185,035	COULTER	250,109
COULTER	427,097	COUNCIL BLUFF	126,645,864	COUNCIL BLUFF	129,534,275	COUNCIL BLUFF	112,343,807	COUNCIL BLUFF	138,918,940	COUNCIL BLUFF	155,523,904
COUNCIL BLUFF	123,946,054	CRAIG	86,390	CRAIG	106,591	CRAIG	78,702	CRAIG	98,682	CRAIG	137,511
CRAIG	84,405	CRAWFORDSVILLE	152,571	CRAWFORDSVILLE	148,514	CRAWFORDSVILLE	946,918	CRAWFORDSVILLE	211,702	CRAWFORDSVILLE	269,659
CRAWFORDSVILLE	181,888	CRESCENT	761,622	CRESCENT	771,968	CRESCENT	948,196	CRESCENT	1,039,268	CRESCENT	4,281,875
CRESCENT	1,769,389	CRESCO	6,743,267	CRESCO	6,319,974	CRESCO	5,868,156	CRESCO	8,275,223	CRESCO	9,873,340
CRESCO	8,187,122	CRESTON	14,574,718	CRESTON	14,346,063	CRESTON	17,932,237	CRESTON	17,411,795	CRESTON	13,614,638
CRESTON	11,555,184	CROMWELL	30,312	CROMWELL	39,716	CROMWELL	64,298	CROMWELL	35,906	CROMWELL	41,291
CROMWELL	29,795	CRYSTAL LAKE	192,427	CRYSTAL LAKE	208,292	CRYSTAL LAKE	192,427	CRYSTAL LAKE	195,086	CRYSTAL LAKE	206,883
CRYSTAL LAKE	186,708	CUMBERLAND	222,095	CUMBERLAND	219,137	CUMBERLAND	241,191	CUMBERLAND	212,315	CUMBERLAND	631,825
CUMBERLAND	211,122	CUMMING	193,000	CUMMING	328,264	CUMMING	364,353	CUMMING	581,852	CUMMING	1,171,457
CUMMING	235,383	CURLEW	17,409	CURLEW	16,376	CURLEW	14,751	CURLEW	31,116	CURLEW	24,523
CURLEW	11,942	CUSHING	165,682	CUSHING	157,856	CUSHING	165,988	CUSHING	180,685	CUSHING	194,881
CUSHING	164,930	CYLINDER	81,384	CYLINDER	83,680	CYLINDER	71,537	CYLINDER	78,281	CYLINDER	96,639
CYLINDER	70,143	DAKOTA CITY	604,053	DAKOTA CITY	638,312	DAKOTA CITY	797,708	DAKOTA CITY	1,038,534	DAKOTA CITY	1,278,672
DAKOTA CITY	570,499	DALLAS CENTER	2,499,077	DALLAS CENTER	2,809,260	DALLAS CENTER	2,332,704	DALLAS CENTER	2,734,772	DALLAS CENTER	2,520,898
DALLAS CENTER	2,478,111	DANA	23,132	DANA	24,288	DANA	23,876	DANA	27,539	DANA	23,550
DANA	21,651	DANBURY	348,282	DANBURY	293,077	DANBURY	280,471	DANBURY	350,660	DANBURY	305,743
DANBURY	293,691	DANVILLE	1,352,422	DANVILLE	1,421,275	DANVILLE	1,433,749	DANVILLE	1,507,209	DANVILLE	2,440,264
DANVILLE	1,352,522	DAVENPORT	196,492,518	DAVENPORT	217,096,850	DAVENPORT	238,106,704	DAVENPORT	237,836,847	DAVENPORT	256,574,981
DAVENPORT	200,272,975	DAVIS CITY	150,881	DAVIS CITY	163,861	DAVIS CITY	145,271	DAVIS CITY	201,149	DAVIS CITY	172,631
DAVIS CITY	140,269	DAWSON	47,968	DAWSON	437,837	DAWSON	1,043,061	DAWSON	139,091	DAWSON	130,236
DAWSON	45,037	DAYTON	1,837,009	DAYTON	1,832,071	DAYTON	2,143,880	DAYTON	1,847,743	DAYTON	1,906,687
DAYTON	1,625,481	DE SOTO	1,805,519	DE SOTO	2,575,438	DE SOTO	2,227,280	DE SOTO	1,509,645	DE SOTO	1,345,171
DE SOTO	1,612,092	DE WITT	14,548,698	DE WITT	14,744,054	DE WITT	14,420,642	DE WITT	13,025,147	DE WITT	18,049,546
DE WITT	10,681,874	DECATUR CITY	80,736	DECATUR CITY	108,033	DECATUR CITY	116,483	DECATUR CITY	86,177	DECATUR CITY	76,112
DECATUR CITY	67,467	DECORAH	9,142,015	DECORAH	10,190,895	DECORAH	9,716,756	DECORAH	15,972,052	DECORAH	15,317,615
DECORAH	10,926,468	DEDHAM	160,041	DEDHAM	163,541	DEDHAM	162,682	DEDHAM	181,510	DEDHAM	196,683
DEDHAM	172,014	DEEP RIVER	229,240	DEEP RIVER	214,148	DEEP RIVER	225,463	DEEP RIVER	236,225	DEEP RIVER	252,893
DEEP RIVER	462,264	DEFIANCE	660,155	DEFIANCE	284,949	DEFIANCE	207,599	DEFIANCE	189,188	DEFIANCE	206,908
DEFIANCE	277,360	DELAWARE	259,285	DELAWARE	117,695	DELAWARE	99,470	DELAWARE	72,066	DELAWARE	98,265
DELAWARE	140,356	DELHI	586,962	DELHI	633,142	DELHI	1,039,327	DELHI	647,078	DELHI	546,344
DELHI	501,068	DELMAR	419,839	DELMAR	406,776	DELMAR	407,460	DELMAR	762,275	DELMAR	430,307
DELMAR	1,116,321	DELOIT	599,455	DELOIT	197,022	DELOIT	178,882	DELOIT	185,498	DELOIT	185,161

2007		2,008		2,009		2010		2013		2015	
City Name	Total Annual Revenue (\$)	City Name	Total Annual Revenue (\$)	City Name	Total Annual Revenue (\$)	City Name	Total Annual Revenue (\$)	City Name	Total Annual Revenue (\$)	City Name	Total Annual Revenue (\$)
DELOIT	102,167	DELPHOS	6,506	DELPHOS	6,612	DELPHOS	4,725	DELPHOS	7,066	DELPHOS	6,579
DELPHOS	5,354	DELTA	249,506	DELTA	232,910	DELTA	275,554	DELTA	252,160	DELTA	292,370
DELTA	913,365	DENISON	9,267,301	DENISON	8,473,017	DENISON	9,946,586	DENISON	12,040,947	DENISON	12,668,995
DENISON	9,194,329	DENVER	3,746,012	DENVER	2,985,726	DENVER	2,837,745	DENVER	3,800,369	DENVER	9,896,849
DENVER	2,535,209	DERBY	46,830	DERBY	70,236	DERBY	36,430	DERBY	43,671	DERBY	44,255
DERBY	36,376	DES MOINES	534,889,627	DES MOINES	627,108,666	DES MOINES	569,543,315	DES MOINES	461,292,893	DES MOINES	539,790,442
DES MOINES	558,567,422	DEXTER	1,243,702	DEXTER	807,564	DEXTER	783,486	DEXTER	1,020,423	DEXTER	839,655
DEXTER	797,834	DIAGONAL	216,102	DIAGONAL	312,650	DIAGONAL	271,202	DIAGONAL	381,670	DIAGONAL	336,595
DIAGONAL	191,484	DICKENS	218,482	DICKENS	342,930	DICKENS	131,879	DICKENS	396,477	DICKENS	171,771
DICKENS	134,637	DIKE	2,706,035	DIKE	2,005,096	DIKE	2,215,526	DIKE	3,888,147	DIKE	2,526,141
DIKE	2,599,369	DIXON	212,943	DIXON	168,725	DIXON	153,844	DIXON	178,902	DIXON	145,260
DIXON	166,165	DOLLIVER	37,707	DOLLIVER	38,272	DOLLIVER	41,722	DOLLIVER	42,877	DOLLIVER	52,963
DOLLIVER	39,881	DONAHUE	1,510,589	DONAHUE	335,973	DONAHUE	472,839	DONAHUE	358,695	DONAHUE	428,874
DONAHUE	133,604	DONNELSON	626,334	DONNELSON	673,585	DONNELSON	783,267	DONNELSON	1,670,225	DONNELSON	1,455,199
DONNELSON	682,188	DOON	473,670	DOON	373,568	DOON	390,769	DOON	561,118	DOON	602,884
DOON	870,562	DOUGHERTY	41,894	DOUGHERTY	41,848	DOUGHERTY	44,355	DOUGHERTY	45,777	DOUGHERTY	57,906
DOUGHERTY	46,489	DOW CITY	329,875	DOW CITY	413,491	DOW CITY	359,226	DOW CITY	432,017	DOW CITY	465,779
DOW CITY	409,411	DOWS	443,419	DOWS	471,007	DOWS	552,285	DOWS	503,007	DOWS	897,537
DOWS	441,852	DRAKESVILLE	67,261	DRAKESVILLE	70,170	DRAKESVILLE	63,913	DRAKESVILLE	71,536	DRAKESVILLE	93,538
DRAKESVILLE	62,449	DUBUQUE	190,388,418	DUBUQUE	131,388,550	DUBUQUE	162,046,366	DUBUQUE	177,844,064	DUBUQUE	224,591,237
DUBUQUE	134,503,261	DUMONT	891,962	DUMONT	700,651	DUMONT	595,132	DUMONT	608,950	DUMONT	705,795
DUMONT	618,938	DUNCOMBE	777,531	DUNCOMBE	447,769	DUNCOMBE	476,438	DUNCOMBE	514,067	DUNCOMBE	543,770
DUNCOMBE	502,589	DUNDEE	94,332	DUNDEE	257,070	DUNDEE	114,205	DUNDEE	111,819	DUNDEE	131,241
DUNDEE	84,260	DUNKERTON	693,622	DUNKERTON	1,870,822	DUNKERTON	1,659,665	DUNKERTON	1,105,802	DUNKERTON	1,437,912
DUNKERTON	1,298,783	DUNLAP	926,045	DUNLAP	1,156,466	DUNLAP	955,747	DUNLAP	918,138	DUNLAP	2,187,239
DUNLAP	1,603,559	DURANGO	3,281	DURANGO	3,600	DURANGO	4,109	DURANGO	3,260	DURANGO	4,040
DURANGO	3,415	DURANT	2,952,434	DURANT	6,192,612	DURANT	3,687,945	DURANT	4,083,683	DURANT	3,422,527
DURANT	2,164,223	DYERSVILLE	17,130,874	DYERSVILLE	5,428,024	DYERSVILLE	7,152,632	DYERSVILLE	8,913,737	DYERSVILLE	11,360,861
DYERSVILLE	7,630,537	DYSART	3,130,757	DYSART	3,139,966	DYSART	3,503,354	DYSART	4,595,181	DYSART	4,880,393
DYSART	4,674,693	EAGLE GROVE	4,804,199	EAGLE GROVE	4,468,209	EAGLE GROVE	4,449,745	EAGLE GROVE	7,313,650	EAGLE GROVE	8,125,381
EAGLE GROVE	5,147,052	EARLHAM	1,473,070	EARLHAM	2,067,848	EARLHAM	2,362,405	EARLHAM	1,836,854	EARLHAM	2,438,994
EARLHAM	1,435,309	EARLING	394,193	EARLING	366,718	EARLING	392,986	EARLING	287,962	EARLING	307,093
EARLING	344,553	EARLVILLE	1,278,971	EARLVILLE	1,380,211	EARLVILLE	1,310,632	EARLVILLE	1,439,868	EARLVILLE	1,362,793
EARLVILLE	1,313,278	EARLY	658,523	EARLY	1,563,889	EARLY	634,104	EARLY	1,221,277	EARLY	712,633
EARLY	597,051	EAST PERU	101,584	EAST PERU	34,792	EAST PERU	36,235	EAST PERU	41,297	EAST PERU	49,924
EAST PERU	119,576	EDDYVILLE	1,396,101	EDDYVILLE	1,294,838	EDDYVILLE	1,159,272	EDDYVILLE	1,224,022	EDDYVILLE	1,109,377
EDDYVILLE	912,560	EDGEWOOD	1,664,257	EDGEWOOD	1,166,547	EDGEWOOD	1,805,052	EDGEWOOD	2,284,790	EDGEWOOD	1,370,244

2007		2,008		2,009		2010		2013		2015	
City Name	Total Annual Revenue (\$)	City Name	Total Annual Revenue (\$)	City Name	Total Annual Revenue (\$)	City Name	Total Annual Revenue (\$)	City Name	Total Annual Revenue (\$)	City Name	Total Annual Revenue (\$)
EDGEWOOD	1,938,696	ELBERON	194,418	ELBERON	186,117	ELBERON	193,186	ELBERON	242,530	ELBERON	176,035
ELBERON	190,801	ELDON	811,829	ELDON	853,034	ELDON	1,773,199	ELDON	846,730	ELDON	953,163
ELDON	894,240	ELDORA	5,295,158	ELDORA	4,428,590	ELDORA	5,293,034	ELDORA	12,753,184	ELDORA	5,708,808
ELDORA	5,856,202	ELDRIDGE	15,990,229	ELDRIDGE	11,034,651	ELDRIDGE	11,829,049	ELDRIDGE	13,153,840	ELDRIDGE	13,735,000
ELDRIDGE	12,552,740	ELGIN	574,556	ELGIN	623,121	ELGIN	946,794	ELGIN	2,447,914	ELGIN	864,323
ELGIN	1,083,985	ELK HORN	750,614	ELK HORN	823,515	ELK HORN	1,162,737	ELK HORN	1,533,148	ELK HORN	1,050,871
ELK HORN	1,260,875	ELK RUN HEIGHTS	1,529,656	ELK RUN HEIGHTS	912,187	ELK RUN HEIGHTS	915,905	ELK RUN HEIGHTS	1,078,916	ELK RUN HEIGHTS	1,112,237
ELK RUN HEIGHTS	1,749,482	ELKADER	2,776,489	ELKADER	3,934,399	ELKADER	8,617,198	ELKADER	4,048,662	ELKADER	4,219,105
ELKADER	4,499,299	ELKHART	1,194,758	ELKHART	677,456	ELKHART	663,082	ELKHART	786,227	ELKHART	486,234
ELKHART	347,565	ELKPORT	23,478	ELKPORT	72,440	ELKPORT	64,043	ELKPORT	23,028	ELKPORT	32,687
ELKPORT	0	ELLIOTT	563,030	ELLIOTT	291,858	ELLIOTT	269,239	ELLIOTT	402,376	ELLIOTT	607,422
ELLIOTT	295,846	ELLSTON	22,046	ELLSTON	21,579	ELLSTON	22,854	ELLSTON	18,628	ELLSTON	14,319
ELLSTON	16,900	ELLSWORTH	3,388,754	ELLSWORTH	1,879,568	ELLSWORTH	1,598,947	ELLSWORTH	1,502,717	ELLSWORTH	1,683,653
ELLSWORTH	1,304,322	ELMA	795,533	ELMA	2,903,074	ELMA	1,045,099	ELMA	627,596	ELMA	601,425
ELMA	1,069,536	ELY	3,621,985	ELY	2,197,900	ELY	2,275,581	ELY	4,900,341	ELY	3,626,191
ELY	2,257,045	EMERSON	1,279,437	EMERSON	435,052	EMERSON	377,234	EMERSON	361,403	EMERSON	397,895
EMERSON	340,437	EMMETSBURG	11,084,646	EMMETSBURG	10,523,738	EMMETSBURG	12,742,590	EMMETSBURG	10,137,211	EMMETSBURG	12,586,433
EMMETSBURG	8,692,549	EPWORTH	2,053,212	EPWORTH	1,991,968	EPWORTH	1,380,956	EPWORTH	2,033,599	EPWORTH	7,073,850
EPWORTH	1,147,325	ESSEX	804,949	ESSEX	778,288	ESSEX	1,428,623	ESSEX	974,754	ESSEX	1,037,801
ESSEX	1,008,820	ESTHERVILLE	14,106,769	ESTHERVILLE	14,957,385	ESTHERVILLE	17,652,807	ESTHERVILLE	17,659,294	ESTHERVILLE	17,786,108
ESTHERVILLE	12,584,291	EVANSDALE	5,283,349	EVANSDALE	6,776,304	EVANSDALE	5,614,964	EVANSDALE	5,025,412	EVANSDALE	7,389,496
EVANSDALE	3,824,358	EVERLY	1,630,855	EVERLY	1,903,670	EVERLY	1,366,159	EVERLY	1,168,246	EVERLY	1,331,383
EVERLY	1,628,227	EXIRA	811,013	EXIRA	768,255	EXIRA	833,049	EXIRA	1,253,865	EXIRA	933,489
EXIRA	758,579	EXLINE	38,702	EXLINE	43,115	EXLINE	33,850	EXLINE	45,404	EXLINE	77,115
EXLINE	36,436	FAIRBANK	2,785,561	FAIRBANK	2,377,781	FAIRBANK	2,644,911	FAIRBANK	3,041,891	FAIRBANK	3,327,278
FAIRBANK	2,574,168	FAIRFAX	5,226,402	FAIRFAX	3,750,840	FAIRFAX	3,101,291	FAIRFAX	3,927,159	FAIRFAX	8,700,313
FAIRFAX	4,646,174	FAIRFIELD	13,280,393	FAIRFIELD	14,909,329	FAIRFIELD	12,142,011	FAIRFIELD	17,880,197	FAIRFIELD	25,726,219
FAIRFIELD	23,482,286	FARLEY	2,250,030	FARLEY	1,932,772	FARLEY	3,957,974	FARLEY	2,055,561	FARLEY	2,884,243
FARLEY	4,776,982	FARMERSBURG	203,445	FARMERSBURG	212,666	FARMERSBURG	216,163	FARMERSBURG	255,442	FARMERSBURG	251,870
FARMERSBURG	191,920	FARMINGTON	624,638	FARMINGTON	622,820	FARMINGTON	702,458	FARMINGTON	1,459,754	FARMINGTON	751,413
FARMINGTON	817,666	FARNHAMVILLE	719,486	FARNHAMVILLE	842,429	FARNHAMVILLE	776,140	FARNHAMVILLE	3,875,804	FARNHAMVILLE	1,178,170
FARNHAMVILLE	842,320	FARRAGUT	333,938	FARRAGUT	346,745	FARRAGUT	342,055	FARRAGUT	402,691	FARRAGUT	426,630
FARRAGUT	323,228	FAYETTE	2,123,486	FAYETTE	1,436,481	FAYETTE	1,270,565	FAYETTE	2,044,429	FAYETTE	2,420,238
FAYETTE	1,756,895	FENTON	370,737	FENTON	340,088	FENTON	536,836	FENTON	1,183,012	FENTON	484,855
FENTON	300,800	FERGUSON	89,627	FERGUSON	107,332	FERGUSON	141,977	FERGUSON	89,326	FERGUSON	45,410
FERGUSON	98,475	FERTILE	548,954	FERTILE	397,807	FERTILE	487,391	FERTILE	361,769	FERTILE	717,654
FERTILE	712,221	FLORIS	55,881	FLORIS	47,942	FLORIS	39,427	FLORIS	40,120	FLORIS	77,920

2007		2,008		2,009		2010		2013		2015	
City Name	Total Annual Revenue (\$)	City Name	Total Annual Revenue (\$)	City Name	Total Annual Revenue (\$)	City Name	Total Annual Revenue (\$)	City Name	Total Annual Revenue (\$)	City Name	Total Annual Revenue (\$)
FLORIS	41,449	FLOYD	329,466	FLOYD	407,493	FLOYD	1,051,815	FLOYD	885,203	FLOYD	438,808
FLOYD	423,333	FONDA	1,198,783	FONDA	1,289,341	FONDA	1,043,992	FONDA	1,337,555	FONDA	1,357,753
FONDA	1,049,919	FONTANELLE	1,059,504	FONTANELLE	1,163,032	FONTANELLE	1,323,383	FONTANELLE	1,342,483	FONTANELLE	1,724,345
FONTANELLE	1,017,831	FOREST CITY	14,369,808	FOREST CITY	11,905,642	FOREST CITY	12,239,348	FOREST CITY	13,446,401	FOREST CITY	18,264,350
FOREST CITY	14,437,216	FORT ATKINSON	339,865	FORT ATKINSON	472,714	FORT ATKINSON	439,395	FORT ATKINSON	408,407	FORT ATKINSON	475,073
FORT ATKINSON	328,407	FORT DODGE	48,208,071	FORT DODGE	60,946,012	FORT DODGE	55,964,270	FORT DODGE	85,319,237	FORT DODGE	81,116,914
FORT DODGE	36,880,410	FORT MADISON	22,822,383	FORT MADISON	22,003,316	FORT MADISON	34,965,504	FORT MADISON	23,140,998	FORT MADISON	26,084,749
FORT MADISON	21,443,354	FOSTORIA	181,298	FOSTORIA	169,168	FOSTORIA	180,197	FOSTORIA	192,818	FOSTORIA	209,967
FOSTORIA	168,399	FRANKLIN	36,730	FRANKLIN	47,399	FRANKLIN	40,016	FRANKLIN	61,125	FRANKLIN	58,836
FRANKLIN	42,991	FRASER	52,805	FRASER	46,367	FRASER	31,343	FRASER	22,921	FRASER	28,862
FRASER	29,972	FREDERICKSBURG	2,737,705	FREDERICKSBURG	2,798,790	FREDERICKSBURG	3,866,116	FREDERICKSBURG	3,049,542	FREDERICKSBURG	3,622,294
FREDERICKSBURG	2,344,280	FREDERIKA	226,925	FREDERIKA	116,971	FREDERIKA	126,343	FREDERIKA	159,752	FREDERIKA	137,807
FREDERIKA	104,484	FREDONIA	107,482	FREDONIA	109,529	FREDONIA	105,579	FREDONIA	102,660	FREDONIA	123,265
FREDONIA	96,838	FREMONT	529,146	FREMONT	498,693	FREMONT	820,119	FREMONT	738,651	FREMONT	424,529
FREMONT	522,287	FRUITLAND	868,953	FRUITLAND	386,918	FRUITLAND	659,830	FRUITLAND	449,943	FRUITLAND	472,201
FRUITLAND	390,081	GALT	18,928	GALT	19,364	GALT	19,085	GALT	16,558	GALT	20,479
GALT	38,971	GALVA	400,767	GALVA	641,924	GALVA	385,006	GALVA	418,039	GALVA	481,667
GALVA	394,761	GARBER	81,653	GARBER	135,051	GARBER	49,172	GARBER	146,482	GARBER	107,274
GARBER	117,331	GARDEN GROVE	1,150,112	GARDEN GROVE	170,357	GARDEN GROVE	182,261	GARDEN GROVE	183,575	GARDEN GROVE	184,341
GARDEN GROVE	184,471	GARNAVILLO	1,529,411	GARNAVILLO	1,770,487	GARNAVILLO	1,051,113	GARNAVILLO	1,598,878	GARNAVILLO	1,446,259
GARNAVILLO	769,536	GARNER	7,100,248	GARNER	4,927,189	GARNER	5,944,412	GARNER	5,101,239	GARNER	5,685,778
GARNER	6,748,403	GARRISON	233,635	GARRISON	229,864	GARRISON	186,815	GARRISON	204,447	GARRISON	273,982
GARRISON	195,011	GARWIN	333,798	GARWIN	305,836	GARWIN	335,332	GARWIN	351,001	GARWIN	543,156
GARWIN	337,379	GENEVA	82,397	GENEVA	85,274	GENEVA	105,912	GENEVA	86,257	GENEVA	139,123
GENEVA	85,502	GEORGE	1,501,340	GEORGE	1,023,220	GEORGE	1,302,177	GEORGE	1,632,335	GEORGE	1,415,001
GEORGE	1,573,299	GIBSON	25,519	GIBSON	25,434	GIBSON	25,434	GIBSON	21,473	GIBSON	28,024
GIBSON	19,575	GILBERT	788,954	GILBERT	742,547	GILBERT	864,225	GILBERT	1,144,579	GILBERT	1,171,319
GILBERT	735,064	GILBERTVILLE	1,339,576	GILBERTVILLE	1,104,482	GILBERTVILLE	1,405,577	GILBERTVILLE	1,135,535	GILBERTVILLE	2,499,567
GILBERTVILLE	749,461	GILLETT GROVE	49,530	GILLETT GROVE	26,099	GILLETT GROVE	31,057	GILLETT GROVE	28,240	GILLETT GROVE	28,086
GILLETT GROVE	52,246	GILMAN	499,251	GILMAN	380,795	GILMAN	393,226	GILMAN	377,019	GILMAN	388,558
GILMAN	386,494	GILMORE CITY	2,037,866	GILMORE CITY	2,151,932	GILMORE CITY	1,742,200	GILMORE CITY	1,829,029	GILMORE CITY	2,334,899
GILMORE CITY	2,134,654	GLADBROOK	1,411,404	GLADBROOK	1,022,832	GLADBROOK	1,384,147	GLADBROOK	1,663,819	GLADBROOK	2,660,279
GLADBROOK	959,184	GLENWOOD	3,655,718	GLENWOOD	4,015,718	GLENWOOD	6,321,735	GLENWOOD	3,703,027	GLENWOOD	7,598,049
GLENWOOD	4,028,375	GLIDDEN	3,234,318	GLIDDEN	2,399,786	GLIDDEN	2,527,849	GLIDDEN	3,104,846	GLIDDEN	2,784,551
GLIDDEN	2,030,167	GOLDFIELD	643,757	GOLDFIELD	660,334	GOLDFIELD	663,499	GOLDFIELD	650,811	GOLDFIELD	687,099
GOLDFIELD	636,188	GOODELL	91,311	GOODELL	99,640	GOODELL	100,342	GOODELL	73,945	GOODELL	90,008
GOODELL	76,841	GOOSE LAKE	293,940	GOOSE LAKE	271,646	GOOSE LAKE	335,498	GOOSE LAKE	273,782	GOOSE LAKE	304,685

2007		2,008		2,009		2010		2013		2015	
City Name	Total Annual Revenue (\$)	City Name	Total Annual Revenue (\$)	City Name	Total Annual Revenue (\$)	City Name	Total Annual Revenue (\$)	City Name	Total Annual Revenue (\$)	City Name	Total Annual Revenue (\$)
GOOSE LAKE	296,950	GOWRIE	2,083,997	GOWRIE	2,036,376	GOWRIE	2,136,510	GOWRIE	4,281,469	GOWRIE	2,982,548
GOWRIE	2,998,951	GRAETTINGER	2,590,653	GRAETTINGER	2,449,400	GRAETTINGER	2,502,599	GRAETTINGER	2,527,509	GRAETTINGER	2,901,909
GRAETTINGER	2,249,362	GRAF	19,062	GRAF	30,851	GRAF	18,109	GRAF	19,581	GRAF	19,731
GRAF	18,229	GRAFTON	475,693	GRAFTON	732,428	GRAFTON	527,620	GRAFTON	603,013	GRAFTON	738,017
GRAFTON	391,636	GRAND JUNCTI	696,874	GRAND JUNCTI	486,066	GRAND JUNCTI	455,993	GRAND JUNCTI	430,412	GRAND JUNCTI	792,258
GRAND JUNCTI	425,263	GRAND MOUNI	598,629	GRAND MOUNI	604,122	GRAND MOUNI	511,097	GRAND MOUNI	1,268,178	GRAND MOUNI	548,782
GRAND MOUNI	523,120	GRAND RIVER	122,469	GRAND RIVER	120,316	GRAND RIVER	99,342	GRAND RIVER	99,699	GRAND RIVER	96,003
GRAND RIVER	83,128	GRANDVIEW	449,165	GRANDVIEW	342,171	GRANDVIEW	386,755	GRANDVIEW	403,424	GRANDVIEW	377,759
GRANDVIEW	314,760	GRANGER	1,517,510	GRANGER	2,661,487	GRANGER	2,934,025	GRANGER	2,331,336	GRANGER	4,764,570
GRANGER	1,421,876	GRANT	30,979	GRANT	146,397	GRANT	82,319	GRANT	39,389	GRANT	37,793
GRANT	32,996	GRANVILLE	294,619	GRANVILLE	308,384	GRANVILLE	289,432	GRANVILLE	305,094	GRANVILLE	343,347
GRANVILLE	297,133	GRAVITY	74,223	GRAVITY	60,832	GRAVITY	59,265	GRAVITY	74,887	GRAVITY	59,545
GRAVITY	54,452	GRAY	31,931	GRAY	38,877	GRAY	23,133	GRAY	21,629	GRAY	26,878
GRAY	25,771	GREELEY	172,487	GREELEY	506,934	GREELEY	375,589	GREELEY	203,613	GREELEY	213,077
GREELEY	139,861	GREENE	1,934,264	GREENE	2,020,824	GREENE	2,222,305	GREENE	1,905,612	GREENE	1,730,876
GREENE	1,982,084	GREENFIELD	8,913,500	GREENFIELD	6,916,040	GREENFIELD	8,547,609	GREENFIELD	7,759,409	GREENFIELD	7,678,466
GREENFIELD	10,549,174	GREENVILLE	28,967	GREENVILLE	29,658	GREENVILLE	32,132	GREENVILLE	58,874	GREENVILLE	50,923
GREENVILLE	29,526	GRIMES	18,490,622	GRIMES	13,467,714	GRIMES	24,801,236	GRIMES	23,672,956	GRIMES	31,485,276
GRIMES	12,667,445	GRINNELL	22,954,343	GRINNELL	22,111,541	GRINNELL	30,841,612	GRINNELL	19,761,513	GRINNELL	27,954,460
GRINNELL	17,638,878	GRISWOLD	1,289,690	GRISWOLD	1,066,419	GRISWOLD	1,385,591	GRISWOLD	3,104,981	GRISWOLD	1,635,297
GRISWOLD	1,405,139	GRUNDY CENTE	11,049,515	GRUNDY CENTE	7,777,406	GRUNDY CENTE	8,140,504	GRUNDY CENTE	8,732,172	GRUNDY CENTE	6,897,242
GRUNDY CENTE	7,236,253	GRUVER	101,995	GRUVER	129,800	GRUVER	103,406	GRUVER	138,790	GRUVER	175,766
GRUVER	82,080	GUERNSEY	25,682	GUERNSEY	27,196	GUERNSEY	30,329	GUERNSEY	38,847	GUERNSEY	35,728
GUERNSEY	16,855	GUTHRIE CENTE	3,861,514	GUTHRIE CENTE	4,085,861	GUTHRIE CENTE	3,639,256	GUTHRIE CENTE	3,285,201	GUTHRIE CENTE	4,229,322
GUTHRIE CENTE	4,097,515	GUTTENBERG	6,995,302	GUTTENBERG	7,497,793	GUTTENBERG	30,308,645	GUTTENBERG	22,199,521	GUTTENBERG	23,755,091
GUTTENBERG	4,271,776	HALBUR	191,524	HALBUR	259,749	HALBUR	263,696	HALBUR	243,843	HALBUR	627,422
HALBUR	161,645	HAMBURG	1,575,195	HAMBURG	1,727,110	HAMBURG	1,234,618	HAMBURG	2,879,121	HAMBURG	1,958,347
HAMBURG	1,602,487	HAMILTON	35,994	HAMILTON	37,196	HAMILTON	71,254	HAMILTON	37,688	HAMILTON	35,377
HAMILTON	33,413	HAMPTON	5,497,502	HAMPTON	4,637,178	HAMPTON	9,246,706	HAMPTON	6,156,041	HAMPTON	8,278,986
HAMPTON	5,207,039	HANCOCK	188,331	HANCOCK	233,270	HANCOCK	435,107	HANCOCK	225,064	HANCOCK	251,457
HANCOCK	212,957	HANLONTOWN	167,643	HANLONTOWN	133,713	HANLONTOWN	171,594	HANLONTOWN	364,563	HANLONTOWN	543,926
HANLONTOWN	112,496	HANSELL	56,524	HANSELL	72,597	HANSELL	63,234	HANSELL	74,416	HANSELL	79,077
HANSELL	52,006	HARCOURT	217,535	HARCOURT	230,494	HARCOURT	230,322	HARCOURT	244,353	HARCOURT	275,472
HARCOURT	230,700	HARDY	42,577	HARDY	46,163	HARDY	46,218	HARDY	53,675	HARDY	50,558
HARDY	40,123	HARLAN	29,966,233	HARLAN	24,051,042	HARLAN	32,759,847	HARLAN	29,883,689	HARLAN	25,215,523
HARLAN	22,959,365	HARPER	72,759	HARPER	118,040	HARPER	97,249	HARPER	100,867	HARPER	117,164
HARPER	169,416	HARPERS FERRY	386,253	HARPERS FERRY	407,583	HARPERS FERRY	415,043	HARPERS FERRY	489,133	HARPERS FERRY	526,429

2007		2,008		2,009		2010		2013		2015	
City Name	Total Annual Revenue (\$)	City Name	Total Annual Revenue (\$)	City Name	Total Annual Revenue (\$)	City Name	Total Annual Revenue (\$)	City Name	Total Annual Revenue (\$)	City Name	Total Annual Revenue (\$)
HARPERS FERRY	380,343	HARRIS	113,959	HARRIS	106,852	HARRIS	107,916	HARRIS	122,690	HARRIS	162,566
HARRIS	123,013	HARTFORD	402,310	HARTFORD	413,667	HARTFORD	438,088	HARTFORD	762,396	HARTFORD	753,817
HARTFORD	495,631	HARTLEY	4,622,420	HARTLEY	4,620,017	HARTLEY	8,320,669	HARTLEY	5,299,581	HARTLEY	5,945,964
HARTLEY	4,327,885	HARTWICK	58,336	HARTWICK	54,619	HARTWICK	45,897	HARTWICK	52,030	HARTWICK	41,003
HARTWICK	35,739	HARVEY	163,548	HARVEY	163,928	HARVEY	145,292	HARVEY	150,618	HARVEY	144,958
HARVEY	185,183	HASTINGS	105,281	HASTINGS	155,565	HASTINGS	188,333	HASTINGS	2,032,498	HASTINGS	287,741
HASTINGS	145,814	HAVELOCK	126,056	HAVELOCK	125,151	HAVELOCK	121,530	HAVELOCK	171,178	HAVELOCK	139,787
HAVELOCK	118,040	HAVERHILL	103,834	HAVERHILL	57,368	HAVERHILL	54,570	HAVERHILL	141,261	HAVERHILL	89,123
HAVERHILL	54,732	HAWARDEN	14,316,732	HAWARDEN	15,958,723	HAWARDEN	17,021,889	HAWARDEN	16,183,981	HAWARDEN	22,282,842
HAWARDEN	14,677,231	HAWKEYE	878,099	HAWKEYE	390,221	HAWKEYE	392,182	HAWKEYE	1,107,395	HAWKEYE	483,335
HAWKEYE	361,948	HAYESVILLE	19,981	HAYESVILLE	19,198	HAYESVILLE	20,037	HAYESVILLE	18,723	HAYESVILLE	21,340
HAYESVILLE	21,035	HAZLETON	664,642	HAZLETON	695,424	HAZLETON	605,633	HAZLETON	602,851	HAZLETON	941,070
HAZLETON	972,522	HEDRICK	505,929	HEDRICK	624,200	HEDRICK	1,900,798	HEDRICK	727,968	HEDRICK	828,007
HEDRICK	497,505	HENDERSON	103,066	HENDERSON	115,623	HENDERSON	109,562	HENDERSON	133,019	HENDERSON	171,188
HENDERSON	111,386	HEPBURN	7,732	HEPBURN	10,447	HEPBURN	7,614	HEPBURN	6,239	HEPBURN	6,554
HEPBURN	7,707	HIAWATHA	13,021,518	HIAWATHA	12,607,681	HIAWATHA	15,977,605	HIAWATHA	25,766,747	HIAWATHA	20,285,125
HIAWATHA	19,068,582	HILLS	434,478	HILLS	469,088	HILLS	570,534	HILLS	913,427	HILLS	4,669,910
HILLS	326,725	HILLSBORO	192,459	HILLSBORO	189,745	HILLSBORO	181,622	HILLSBORO	216,699	HILLSBORO	206,405
HILLSBORO	195,436	HINTON	2,153,577	HINTON	2,850,048	HINTON	3,374,303	HINTON	2,829,848	HINTON	3,164,135
HINTON	2,382,289	HOLLAND	156,079	HOLLAND	175,345	HOLLAND	183,760	HOLLAND	202,332	HOLLAND	274,662
HOLLAND	139,106	HOLSTEIN	2,542,454	HOLSTEIN	1,756,847	HOLSTEIN	2,355,930	HOLSTEIN	2,349,833	HOLSTEIN	3,950,704
HOLSTEIN	1,943,309	HOLY CROSS	246,667	HOLY CROSS	265,934	HOLY CROSS	221,692	HOLY CROSS	915,994	HOLY CROSS	302,767
HOLY CROSS	252,371	HOPKINTON	1,116,494	HOPKINTON	1,231,753	HOPKINTON	1,475,093	HOPKINTON	2,764,061	HOPKINTON	1,557,700
HOPKINTON	923,508	HORNICK	152,936	HORNICK	801,852	HORNICK	262,328	HORNICK	179,292	HORNICK	219,596
HORNICK	151,625	HOSPERS	1,410,009	HOSPERS	1,138,090	HOSPERS	997,573	HOSPERS	3,447,682	HOSPERS	1,355,735
HOSPERS	1,513,041	HOUGHTON	101,145	HOUGHTON	117,612	HOUGHTON	102,230	HOUGHTON	116,068	HOUGHTON	101,854
HOUGHTON	106,910	HUBBARD	2,013,020	HUBBARD	1,619,465	HUBBARD	2,395,844	HUBBARD	973,579	HUBBARD	938,787
HUBBARD	779,167	HUDSON	3,438,861	HUDSON	3,826,769	HUDSON	3,116,610	HUDSON	6,443,243	HUDSON	5,757,853
HUDSON	5,485,275	HULL	3,646,810	HULL	3,168,710	HULL	3,729,867	HULL	4,536,755	HULL	9,318,009
HULL	4,014,832	HUMBOLDT	7,354,901	HUMBOLDT	8,983,666	HUMBOLDT	11,563,848	HUMBOLDT	14,373,564	HUMBOLDT	12,630,427
HUMBOLDT	8,718,617	HUMESTON	1,091,569	HUMESTON	526,126	HUMESTON	553,491	HUMESTON	690,203	HUMESTON	798,468
HUMESTON	989,696	HUXLEY	8,533,559	HUXLEY	7,572,792	HUXLEY	26,740,377	HUXLEY	15,800,069	HUXLEY	10,585,316
HUXLEY	13,328,698	IDA GROVE	2,606,488	IDA GROVE	2,701,430	IDA GROVE	2,700,149	IDA GROVE	2,494,642	IDA GROVE	5,196,932
IDA GROVE	3,219,616	IMOGENE	60,656	IMOGENE	43,406	IMOGENE	33,689	IMOGENE	19,985	IMOGENE	80,891
IMOGENE	20,910	INDEPENDENCE	15,701,839	INDEPENDENCE	14,915,279	INDEPENDENCE	11,136,777	INDEPENDENCE	14,010,341	INDEPENDENCE	14,210,389
INDEPENDENCE	10,364,945	INDIANOLA	32,297,062	INDIANOLA	32,371,125	INDIANOLA	49,261,064	INDIANOLA	45,209,016	INDIANOLA	50,229,655
INDIANOLA	32,636,941	INWOOD	699,359	INWOOD	759,066	INWOOD	810,694	INWOOD	1,779,252	INWOOD	1,250,144

2007		2,008		2,009		2010		2013		2015	
City Name	Total Annual Revenue (\$)	City Name	Total Annual Revenue (\$)	City Name	Total Annual Revenue (\$)	City Name	Total Annual Revenue (\$)	City Name	Total Annual Revenue (\$)	City Name	Total Annual Revenue (\$)
INWOOD	1,016,040	IONIA	158,819	IONIA	161,432	IONIA	166,435	IONIA	189,689	IONIA	204,262
IONIA	149,645	IOWA CITY	178,401,361	IOWA CITY	318,605,805	IOWA CITY	236,204,948	IOWA CITY	240,554,914	IOWA CITY	193,353,789
IOWA CITY	165,957,998	IOWA FALLS	34,268,920	IOWA FALLS	38,927,566	IOWA FALLS	34,498,622	IOWA FALLS	36,455,910	IOWA FALLS	44,285,948
IOWA FALLS	33,089,944	IRETON	1,909,363	IRETON	1,559,287	IRETON	802,661	IRETON	798,190	IRETON	832,172
IRETON	736,212	IRWIN	234,812	IRWIN	217,091	IRWIN	216,355	IRWIN	269,225	IRWIN	307,650
IRWIN	197,272	JACKSON JUNC	30,743	JACKSON JUNC	29,772	JACKSON JUNC	30,618	JACKSON JUNC	32,256	JACKSON JUNC	38,012
JACKSON JUNC	30,157	JAMAICA	168,864	JAMAICA	173,213	JAMAICA	126,721	JAMAICA	186,072	JAMAICA	148,499
JAMAICA	134,424	JANESVILLE	990,241	JANESVILLE	1,095,960	JANESVILLE	1,317,425	JANESVILLE	1,131,437	JANESVILLE	1,593,970
JANESVILLE	923,752	JEFFERSON	7,335,764	JEFFERSON	7,288,567	JEFFERSON	8,014,053	JEFFERSON	8,650,520	JEFFERSON	10,178,715
JEFFERSON	7,301,978	JESUP	2,080,820	JESUP	2,804,188	JESUP	3,550,890	JESUP	4,432,293	JESUP	3,631,973
JESUP	2,602,747	JEWELL	1,108,811	JEWELL	998,445	JEWELL	1,035,649	JEWELL	1,058,373	JEWELL	1,045,476
JEWELL	1,311,753	JOHNSTON	34,211,962	JOHNSTON	29,178,180	JOHNSTON	28,110,273	JOHNSTON	46,468,301	JOHNSTON	65,750,022
JOHNSTON	37,959,832	JOICE	977,076	JOICE	179,136	JOICE	150,087	JOICE	167,427	JOICE	833,064
JOICE	105,973	JOLLEY	27,083	JOLLEY	38,240	JOLLEY	32,946	JOLLEY	28,971	JOLLEY	32,370
JOLLEY	23,774	KALONA	2,715,490	KALONA	3,122,424	KALONA	3,882,522	KALONA	3,487,732	KALONA	4,682,470
KALONA	2,626,750	KAMRAR	125,314	KAMRAR	159,329	KAMRAR	135,257	KAMRAR	152,758	KAMRAR	140,860
KAMRAR	358,204	KANAWHA	875,119	KANAWHA	869,736	KANAWHA	1,354,566	KANAWHA	768,716	KANAWHA	842,922
KANAWHA	1,462,004	KELLERTON	224,708	KELLERTON	215,337	KELLERTON	216,283	KELLERTON	222,270	KELLERTON	260,011
KELLERTON	209,376	KELLEY	185,303	KELLEY	202,205	KELLEY	217,930	KELLEY	279,739	KELLEY	280,197
KELLEY	192,216	KELLOGG	639,393	KELLOGG	656,812	KELLOGG	616,858	KELLOGG	636,364	KELLOGG	701,684
KELLOGG	595,003	KENSETT	332,890	KENSETT	404,180	KENSETT	361,988	KENSETT	382,524	KENSETT	306,804
KENSETT	221,668	KEOKUK	18,970,609	KEOKUK	27,355,536	KEOKUK	26,233,966	KEOKUK	38,257,671	KEOKUK	26,808,999
KEOKUK	23,117,481	KEOMAH VILLA	71,699	KEOMAH VILLA	40,374	KEOMAH VILLA	41,007	KEOMAH VILLA	40,463	KEOMAH VILLA	42,121
KEOMAH VILLA	47,629	KEOSAUQUA	2,707,346	KEOSAUQUA	2,577,754	KEOSAUQUA	2,999,700	KEOSAUQUA	3,079,566	KEOSAUQUA	3,639,031
KEOSAUQUA	2,101,457	KEOTA	1,115,702	KEOTA	1,514,793	KEOTA	1,043,570	KEOTA	1,125,585	KEOTA	1,684,492
KEOTA	972,324	KESWICK	250,077	KESWICK	278,758	KESWICK	199,630	KESWICK	241,623	KESWICK	249,720
KESWICK	249,391	KEYSTONE	1,734,099	KEYSTONE	817,976	KEYSTONE	880,757	KEYSTONE	785,474	KEYSTONE	916,462
KEYSTONE	707,077	KIMBALLTON	372,262	KIMBALLTON	406,526	KIMBALLTON	370,076	KIMBALLTON	560,552	KIMBALLTON	555,696
KIMBALLTON	346,151	KINGSLEY	1,128,732	KINGSLEY	1,206,737	KINGSLEY	1,590,344	KINGSLEY	3,375,584	KINGSLEY	1,853,878
KINGSLEY	1,031,768	KINROSS	19,375	KINROSS	23,723	KINROSS	27,432	KINROSS	34,229	KINROSS	21,541
KINROSS	13,629	KIRKMAN	22,951	KIRKMAN	25,221	KIRKMAN	29,189	KIRKMAN	25,717	KIRKMAN	25,314
KIRKMAN	30,697	KIRKVILLE	81,197	KIRKVILLE	59,367	KIRKVILLE	63,521	KIRKVILLE	69,573	KIRKVILLE	73,628
KIRKVILLE	66,941	KIRON	162,183	KIRON	153,634	KIRON	171,342	KIRON	104,518	KIRON	2,017,029
KIRON	198,402	KLEMME	467,332	KLEMME	428,017	KLEMME	549,422	KLEMME	360,361	KLEMME	416,179
KLEMME	377,803	KNIERIM	65,161	KNIERIM	77,128	KNIERIM	72,575	KNIERIM	74,757	KNIERIM	85,400
KNIERIM	201,914	KNOXVILLE	9,067,299	KNOXVILLE	15,657,565	KNOXVILLE	12,757,461	KNOXVILLE	15,522,710	KNOXVILLE	12,893,982
KNOXVILLE	9,308,199	LA MOTTE	171,612	LA MOTTE	169,490	LA MOTTE	181,812	LA MOTTE	185,847	LA MOTTE	217,846

2007		2,008		2,009		2010		2013		2015	
City Name	Total Annual Revenue (\$)	City Name	Total Annual Revenue (\$)	City Name	Total Annual Revenue (\$)	City Name	Total Annual Revenue (\$)	City Name	Total Annual Revenue (\$)	City Name	Total Annual Revenue (\$)
LA MOTTE	175,312	LA PORTE CITY	2,982,530	LA PORTE CITY	2,751,842	LA PORTE CITY	3,426,649	LA PORTE CITY	5,639,493	LA PORTE CITY	3,125,131
LA PORTE CITY	5,239,123	LACONA	265,964	LACONA	245,788	LACONA	478,549	LACONA	274,244	LACONA	329,352
LACONA	177,456	LADORA	178,905	LADORA	198,721	LADORA	201,324	LADORA	676,259	LADORA	325,308
LADORA	186,159	LAKE CITY	1,410,607	LAKE CITY	2,308,965	LAKE CITY	1,757,077	LAKE CITY	3,546,257	LAKE CITY	3,399,851
LAKE CITY	1,423,775	LAKE MILLS	7,252,892	LAKE MILLS	8,930,387	LAKE MILLS	6,796,291	LAKE MILLS	8,039,519	LAKE MILLS	7,960,243
LAKE MILLS	6,558,660	LAKE PARK	1,586,982	LAKE PARK	2,296,256	LAKE PARK	2,352,813	LAKE PARK	2,048,333	LAKE PARK	4,664,918
LAKE PARK	1,532,528	LAKE VIEW	3,476,719	LAKE VIEW	4,437,794	LAKE VIEW	4,663,208	LAKE VIEW	5,835,331	LAKE VIEW	4,430,084
LAKE VIEW	3,629,823	LAKESIDE	338,282	LAKESIDE	359,849	LAKESIDE	390,488	LAKESIDE	836,357	LAKESIDE	536,233
LAKESIDE	308,251	LAKOTA	177,424	LAKOTA	181,089	LAKOTA	187,028	LAKOTA	198,937	LAKOTA	1,254,699
LAKOTA	198,128	LAMBS GROVE	90,512	LAMBS GROVE	84,407	LAMBS GROVE	82,376	LAMBS GROVE	204,418	LAMBS GROVE	136,026
LAMBS GROVE	82,088	LAMONI	5,869,877	LAMONI	5,571,272	LAMONI	8,262,002	LAMONI	6,635,770	LAMONI	6,319,088
LAMONI	5,243,295	LAMONT	426,192	LAMONT	459,031	LAMONT	352,445	LAMONT	532,317	LAMONT	559,667
LAMONT	336,386	LANESBORO	111,957	LANESBORO	104,029	LANESBORO	96,172	LANESBORO	160,129	LANESBORO	125,380
LANESBORO	123,788	LANSING	3,160,213	LANSING	2,363,558	LANSING	1,510,075	LANSING	1,539,437	LANSING	1,712,344
LANSING	1,780,098	LARCHWOOD	1,657,079	LARCHWOOD	1,651,334	LARCHWOOD	1,626,064	LARCHWOOD	2,746,562	LARCHWOOD	3,227,033
LARCHWOOD	1,671,128	LARRABEE	119,267	LARRABEE	138,303	LARRABEE	141,638	LARRABEE	167,258	LARRABEE	149,373
LARRABEE	119,793	LATIMER	556,073	LATIMER	614,331	LATIMER	482,330	LATIMER	488,821	LATIMER	488,823
LATIMER	561,999	LAUREL	186,931	LAUREL	198,717	LAUREL	209,962	LAUREL	216,201	LAUREL	207,721
LAUREL	178,971	LAURENS	1,867,875	LAURENS	2,468,169	LAURENS	3,245,156	LAURENS	4,385,849	LAURENS	3,103,344
LAURENS	1,635,182	LAWLER	1,396,328	LAWLER	883,730	LAWLER	672,188	LAWLER	651,042	LAWLER	684,684
LAWLER	869,313	LAWTON	831,156	LAWTON	1,731,707	LAWTON	706,916	LAWTON	1,102,108	LAWTON	1,866,309
LAWTON	744,537	LE CLAIRE	8,212,498	LE CLAIRE	11,548,180	LE CLAIRE	16,468,556	LE CLAIRE	10,301,029	LE CLAIRE	16,485,549
LE CLAIRE	9,442,977	LE GRAND	907,154	LE GRAND	1,088,944	LE GRAND	623,690	LE GRAND	750,825	LE GRAND	815,028
LE GRAND	566,100	LE MARS	46,830,148	LE MARS	52,950,876	LE MARS	56,253,905	LE MARS	75,141,209	LE MARS	68,314,401
LE MARS	46,214,185	LE ROY	3,007	LE ROY	3,481	LE ROY	3,379	LE ROY	2,766	LE ROY	3,420
LE ROY	3,527	LEDYARD	119,775	LEDYARD	144,641	LEDYARD	127,511	LEDYARD	180,302	LEDYARD	177,272
LEDYARD	109,370	LEHIGH	584,540	LEHIGH	800,832	LEHIGH	604,710	LEHIGH	766,078	LEHIGH	709,168
LEHIGH	566,286	LEIGHTON	85,946	LEIGHTON	54,929	LEIGHTON	52,950	LEIGHTON	60,505	LEIGHTON	67,481
LEIGHTON	47,924	LELAND	247,045	LELAND	507,293	LELAND	313,548	LELAND	368,573	LELAND	269,357
LELAND	230,287	LENOX	4,233,544	LENOX	3,730,567	LENOX	7,615,478	LENOX	3,979,534	LENOX	3,870,552
LENOX	4,042,057	LEON	1,962,288	LEON	1,981,181	LEON	3,914,469	LEON	3,721,542	LEON	2,856,231
LEON	1,911,463	LESTER	195,647	LESTER	227,710	LESTER	226,583	LESTER	396,582	LESTER	517,112
LESTER	642,064	LETTTS	127,615	LETTTS	128,480	LETTTS	129,485	LETTTS	153,734	LETTTS	151,406
LETTTS	120,431	LEWIS	339,913	LEWIS	630,363	LEWIS	516,840	LEWIS	526,624	LEWIS	522,600
LEWIS	383,291	LIBERTYVILLE	234,644	LIBERTYVILLE	242,053	LIBERTYVILLE	228,628	LIBERTYVILLE	258,333	LIBERTYVILLE	507,550
LIBERTYVILLE	227,420	LIDDERDALE	327,411	LIDDERDALE	138,724	LIDDERDALE	226,475	LIDDERDALE	237,211	LIDDERDALE	436,143
LIDDERDALE	143,682	LIME SPRINGS	386,454	LIME SPRINGS	355,516	LIME SPRINGS	615,816	LIME SPRINGS	962,184	LIME SPRINGS	1,018,008

2007		2,008		2,009		2010		2013		2015	
City Name	Total Annual Revenue (\$)	City Name	Total Annual Revenue (\$)	City Name	Total Annual Revenue (\$)	City Name	Total Annual Revenue (\$)	City Name	Total Annual Revenue (\$)	City Name	Total Annual Revenue (\$)
LIME SPRINGS	366,061	LINCOLN	119,816	LINCOLN	65,274	LINCOLN	65,006	LINCOLN	64,101	LINCOLN	67,570
LINCOLN	62,300	LINDEN	56,209	LINDEN	58,981	LINDEN	58,021	LINDEN	897,830	LINDEN	108,672
LINDEN	64,803	LINEVILLE	400,075	LINEVILLE	379,097	LINEVILLE	380,367	LINEVILLE	380,250	LINEVILLE	379,309
LINEVILLE	363,480	LINN GROVE	117,734	LINN GROVE	121,348	LINN GROVE	115,001	LINN GROVE	112,894	LINN GROVE	166,479
LINN GROVE	125,569	LISBON	2,728,202	LISBON	3,215,126	LISBON	2,753,075	LISBON	3,329,668	LISBON	4,500,688
LISBON	3,838,774	LISCOMB	453,631	LISCOMB	571,481	LISCOMB	311,788	LISCOMB	841,300	LISCOMB	272,515
LISCOMB	219,233	LITTLE ROCK	360,032	LITTLE ROCK	367,534	LITTLE ROCK	398,010	LITTLE ROCK	660,132	LITTLE ROCK	695,959
LITTLE ROCK	353,870	LITTLE SIOUX	191,920	LITTLE SIOUX	203,968	LITTLE SIOUX	180,906	LITTLE SIOUX	173,258	LITTLE SIOUX	172,289
LITTLE SIOUX	101,240	LIVERMORE	785,571	LIVERMORE	785,571	LIVERMORE	768,789	LIVERMORE	701,316	LIVERMORE	908,084
LIVERMORE	693,844	LOCKRIDGE	841,972	LOCKRIDGE	322,136	LOCKRIDGE	408,236	LOCKRIDGE	352,819	LOCKRIDGE	361,149
LOCKRIDGE	384,067	LOGAN	1,724,069	LOGAN	3,213,096	LOGAN	2,310,288	LOGAN	1,704,476	LOGAN	1,854,164
LOGAN	1,441,408	LOHRVILLE	473,934	LOHRVILLE	563,635	LOHRVILLE	606,690	LOHRVILLE	3,120,372	LOHRVILLE	815,352
LOHRVILLE	481,357	LONE ROCK	78,971	LONE ROCK	98,849	LONE ROCK	128,826	LONE ROCK	333,242	LONE ROCK	374,379
LONE ROCK	73,109	LONE TREE	1,178,576	LONE TREE	1,015,154	LONE TREE	2,035,882	LONE TREE	1,395,440	LONE TREE	1,424,206
LONE TREE	1,307,057	LONG GROVE	1,358,579	LONG GROVE	1,657,301	LONG GROVE	1,074,096	LONG GROVE	1,110,477	LONG GROVE	1,202,589
LONG GROVE	844,607	LORIMOR	640,111	LORIMOR	526,556	LORIMOR	421,972	LORIMOR	386,095	LORIMOR	440,490
LORIMOR	462,772	LOST NATION	250,487	LOST NATION	264,033	LOST NATION	277,518	LOST NATION	312,448	LOST NATION	296,737
LOST NATION	253,415	LOVILIA	651,026	LOVILIA	404,372	LOVILIA	457,791	LOVILIA	415,801	LOVILIA	431,314
LOVILIA	394,055	LOW MOOR	159,713	LOW MOOR	203,983	LOW MOOR	347,317	LOW MOOR	126,066	LOW MOOR	205,115
LOW MOOR	159,496	LOWDEN	1,116,879	LOWDEN	792,093	LOWDEN	649,449	LOWDEN	1,295,420	LOWDEN	1,181,070
LOWDEN	1,218,461	LU VERNE	439,129	LU VERNE	259,364	LU VERNE	265,470	LU VERNE	459,367	LU VERNE	347,861
LU VERNE	234,305	LUANA	157,948	LUANA	222,738	LUANA	265,972	LUANA	431,855	LUANA	369,131
LUANA	172,024	LUCAS	138,211	LUCAS	168,278	LUCAS	181,723	LUCAS	118,140	LUCAS	116,891
LUCAS	284,542	LUTHER	58,522	LUTHER	75,122	LUTHER	53,414	LUTHER	51,394	LUTHER	145,279
LUTHER	59,472	LUXEMBURG	239,671	LUXEMBURG	310,138	LUXEMBURG	395,280	LUXEMBURG	326,208	LUXEMBURG	423,377
LUXEMBURG	298,768	LUZERNE	39,603	LUZERNE	36,492	LUZERNE	45,303	LUZERNE	34,149	LUZERNE	36,473
LUZERNE	34,159	LYNNVILLE	278,643	LYNNVILLE	298,746	LYNNVILLE	287,864	LYNNVILLE	283,809	LYNNVILLE	301,125
LYNNVILLE	258,981	LYTTON	367,593	LYTTON	412,394	LYTTON	417,087	LYTTON	578,920	LYTTON	525,404
LYTTON	382,169	MACEDONIA	164,557	MACEDONIA	277,699	MACEDONIA	436,958	MACEDONIA	253,507	MACEDONIA	681,084
MACEDONIA	167,597	MACKSBURG	186,379	MACKSBURG	57,273	MACKSBURG	62,573	MACKSBURG	39,622	MACKSBURG	43,883
MACKSBURG	53,765	MADRID	6,267,632	MADRID	2,727,679	MADRID	2,832,450	MADRID	6,843,616	MADRID	2,732,737
MADRID	2,482,601	MAGNOLIA	139,864	MAGNOLIA	282,578	MAGNOLIA	108,976	MAGNOLIA	130,245	MAGNOLIA	140,631
MAGNOLIA	112,823	MAHARISHI VED	2,536,543	MAHARISHI VED	851,688	MAHARISHI VED	2,126,775	MAHARISHI VED	1,068,076	MAHARISHI VED	1,255,766
MAHARISHI VED	424,796	MALCOM	530,909	MALCOM	925,063	MALCOM	433,925	MALCOM	801,995	MALCOM	533,702
MALCOM	419,863	MALLARD	335,461	MALLARD	347,480	MALLARD	361,976	MALLARD	516,400	MALLARD	442,596
MALLARD	255,607	MALOY	5,891	MALOY	10,558	MALOY	6,377	MALOY	6,181	MALOY	15,072
MALOY	4,776	MALVERN	1,206,587	MALVERN	1,343,068	MALVERN	1,107,562	MALVERN	1,125,706	MALVERN	1,883,567

2007		2,008		2,009		2010		2013		2015	
City Name	Total Annual Revenue (\$)	City Name	Total Annual Revenue (\$)	City Name	Total Annual Revenue (\$)	City Name	Total Annual Revenue (\$)	City Name	Total Annual Revenue (\$)	City Name	Total Annual Revenue (\$)
MALVERN	2,048,288	MANCHESTER	11,867,655	MANCHESTER	22,231,783	MANCHESTER	15,845,372	MANCHESTER	16,883,056	MANCHESTER	18,947,840
MANCHESTER	8,476,752	MANILLA	2,310,837	MANILLA	2,186,410	MANILLA	2,058,219	MANILLA	2,489,622	MANILLA	2,008,322
MANILLA	2,519,400	MANLY	2,903,001	MANLY	2,050,991	MANLY	1,982,988	MANLY	2,352,740	MANLY	2,360,747
MANLY	1,968,543	MANNING	7,829,458	MANNING	6,844,886	MANNING	6,826,195	MANNING	7,448,821	MANNING	9,844,962
MANNING	6,605,515	MANSON	1,475,023	MANSON	1,598,469	MANSON	2,314,959	MANSON	2,048,517	MANSON	4,676,600
MANSON	1,510,425	MAPLETON	2,495,088	MAPLETON	3,388,778	MAPLETON	3,279,308	MAPLETON	4,175,694	MAPLETON	3,521,956
MAPLETON	3,064,663	MAQUOKETA	12,126,765	MAQUOKETA	13,357,843	MAQUOKETA	12,923,149	MAQUOKETA	13,563,185	MAQUOKETA	10,674,051
MAQUOKETA	17,221,881	MARATHON	961,104	MARATHON	517,740	MARATHON	527,260	MARATHON	756,776	MARATHON	749,916
MARATHON	1,377,535	MARBLE ROCK	315,460	MARBLE ROCK	342,581	MARBLE ROCK	328,619	MARBLE ROCK	563,281	MARBLE ROCK	1,145,533
MARBLE ROCK	332,332	MARCUS	2,281,254	MARCUS	1,300,052	MARCUS	1,297,507	MARCUS	1,466,597	MARCUS	1,365,502
MARCUS	2,412,677	MARENGO	7,240,955	MARENGO	3,728,567	MARENGO	6,235,158	MARENGO	5,154,465	MARENGO	4,264,745
MARENGO	3,943,377	MARION	39,084,873	MARION	36,319,904	MARION	50,252,399	MARION	51,388,634	MARION	70,088,127
MARION	31,767,901	MARNE	78,034	MARNE	102,681	MARNE	99,848	MARNE	121,030	MARNE	98,975
MARNE	204,148	MARQUETTE	3,026,162	MARQUETTE	2,365,528	MARQUETTE	3,536,402	MARQUETTE	3,056,457	MARQUETTE	2,411,935
MARQUETTE	4,340,862	MARSHALLTOW	54,558,158	MARSHALLTOW	40,510,597	MARSHALLTOW	37,510,414	MARSHALLTOW	48,335,849	MARSHALLTOW	45,331,278
MARSHALLTOW	34,775,426	MARTELLE	534,264	MARTELLE	442,173	MARTELLE	218,132	MARTELLE	208,340	MARTELLE	243,252
MARTELLE	501,114	MARTENSDALE	312,032	MARTENSDALE	434,023	MARTENSDALE	369,152	MARTENSDALE	448,369	MARTENSDALE	712,525
MARTENSDALE	409,979	MARTINSBURG	35,449	MARTINSBURG	47,108	MARTINSBURG	53,511	MARTINSBURG	76,988	MARTINSBURG	72,544
MARTINSBURG	28,869	MARYSVILLE	12,298	MARYSVILLE	18,120	MARYSVILLE	15,765	MARYSVILLE	14,148	MARYSVILLE	15,894
MARYSVILLE	0	MASON CITY	56,286,833	MASON CITY	67,613,562	MASON CITY	68,118,543	MASON CITY	61,335,386	MASON CITY	61,170,878
MASON CITY	49,628,377	MASONVILLE	94,859	MASONVILLE	116,716	MASONVILLE	118,098	MASONVILLE	110,948	MASONVILLE	177,408
MASONVILLE	120,127	MASSENA	368,946	MASSENA	414,169	MASSENA	405,271	MASSENA	431,642	MASSENA	979,349
MASSENA	630,654	MATLOCK	60,662	MATLOCK	50,834	MATLOCK	47,158	MATLOCK	64,680	MATLOCK	57,029
MATLOCK	49,641	MAURICE	229,896	MAURICE	216,181	MAURICE	229,691	MAURICE	260,246	MAURICE	262,316
MAURICE	218,586	MAXWELL	704,563	MAXWELL	913,530	MAXWELL	796,520	MAXWELL	764,230	MAXWELL	969,702
MAXWELL	652,945	MAYNARD	486,015	MAYNARD	513,601	MAYNARD	511,791	MAYNARD	631,020	MAYNARD	696,659
MAYNARD	496,786	MAYSVILLE	77,411	MAYSVILLE	472,255	MAYSVILLE	113,164	MAYSVILLE	115,640	MAYSVILLE	123,480
MAYSVILLE	86,390	MCCALLSBURG	400,750	MCCALLSBURG	710,227	MCCALLSBURG	844,020	MCCALLSBURG	1,231,023	MCCALLSBURG	438,870
MCCALLSBURG	422,460	MCCAUSLAND	1,531,886	MCCAUSLAND	879,845	MCCAUSLAND	371,909	MCCAUSLAND	479,725	MCCAUSLAND	540,186
MCCAUSLAND	232,369	MCCLLELLAND	104,941	MCCLLELLAND	71,659	MCCLLELLAND	85,790	MCCLLELLAND	174,069	MCCLLELLAND	89,086
MCCLLELLAND	82,722	MCGREGOR	3,024,520	MCGREGOR	2,197,220	MCGREGOR	2,275,488	MCGREGOR	4,396,939	MCGREGOR	2,815,699
MCGREGOR	2,512,649	MCINTIRE	51,952	MCINTIRE	51,408	MCINTIRE	62,953	MCINTIRE	76,831	MCINTIRE	866,309
MCINTIRE	53,916	MECHANICSVIL	1,096,985	MECHANICSVIL	1,075,736	MECHANICSVIL	1,155,012	MECHANICSVIL	1,954,216	MECHANICSVIL	1,290,801
MECHANICSVIL	1,338,586	MEDIAPOLIS	3,743,369	MEDIAPOLIS	1,958,941	MEDIAPOLIS	2,660,911	MEDIAPOLIS	1,712,563	MEDIAPOLIS	2,330,945
MEDIAPOLIS	2,160,107	MELBOURNE	808,801	MELBOURNE	959,754	MELBOURNE	625,164	MELBOURNE	1,103,807	MELBOURNE	837,529
MELBOURNE	734,257	MELCHER-DALL	1,244,850	MELCHER-DALL	879,286	MELCHER-DALL	895,823	MELCHER-DALL	1,057,805	MELCHER-DALL	1,626,786
MELCHER-DALL	1,942,059	MELROSE	76,633	MELROSE	88,208	MELROSE	55,471	MELROSE	136,819	MELROSE	98,797

2007		2,008		2,009		2010		2013		2015	
City Name	Total Annual Revenue (\$)	City Name	Total Annual Revenue (\$)	City Name	Total Annual Revenue (\$)	City Name	Total Annual Revenue (\$)	City Name	Total Annual Revenue (\$)	City Name	Total Annual Revenue (\$)
MELROSE	54,304	MELVIN	144,809	MELVIN	135,177	MELVIN	135,344	MELVIN	346,228	MELVIN	205,349
MELVIN	134,572	MENLO	248,746	MENLO	337,037	MENLO	245,780	MENLO	277,215	MENLO	241,229
MENLO	259,434	MERIDEN	112,409	MERIDEN	143,630	MERIDEN	142,961	MERIDEN	231,572	MERIDEN	151,705
MERIDEN	110,895	MERRILL	598,880	MERRILL	531,090	MERRILL	539,392	MERRILL	655,254	MERRILL	673,506
MERRILL	691,539	MESERVEY	185,543	MESERVEY	184,372	MESERVEY	187,208	MESERVEY	185,663	MESERVEY	185,931
MESERVEY	170,013	MIDDLETOWN	275,380	MIDDLETOWN	256,632	MIDDLETOWN	298,994	MIDDLETOWN	266,273	MIDDLETOWN	968,785
MIDDLETOWN	293,753	MILES	340,253	MILES	352,665	MILES	348,197	MILES	356,686	MILES	382,002
MILES	315,327	MILFORD	2,447,761	MILFORD	6,483,640	MILFORD	6,008,118	MILFORD	5,329,497	MILFORD	6,510,189
MILFORD	2,767,980	MILLERSBURG	147,777	MILLERSBURG	153,972	MILLERSBURG	160,762	MILLERSBURG	171,706	MILLERSBURG	183,165
MILLERSBURG	424,619	MILLERTON	9,955	MILLERTON	10,851	MILLERTON	10,830	MILLERTON	10,615	MILLERTON	11,310
MILLERTON	8,248	MILLVILLE	6,183	MILLVILLE	5,925	MILLVILLE	6,049	MILLVILLE	0	MILLVILLE	0
MILLVILLE	5,890	MILO	637,997	MILO	556,898	MILO	693,211	MILO	894,960	MILO	692,795
MILO	548,574	MILTON	435,840	MILTON	325,183	MILTON	626,212	MILTON	314,856	MILTON	332,059
MILTON	349,813	MINBURN	344,903	MINBURN	359,801	MINBURN	607,951	MINBURN	532,117	MINBURN	2,241,876
MINBURN	331,131	MINDEN	744,257	MINDEN	831,532	MINDEN	817,801	MINDEN	1,318,014	MINDEN	798,186
MINDEN	823,258	MINGO	326,491	MINGO	340,098	MINGO	468,686	MINGO	468,621	MINGO	571,806
MINGO	211,342	MISSOURI VALL	8,326,501	MISSOURI VALL	4,542,067	MISSOURI VALL	5,341,640	MISSOURI VALL	5,067,921	MISSOURI VALL	3,750,550
MISSOURI VALL	11,391,547	MITCHELL	63,699	MITCHELL	53,200	MITCHELL	54,827	MITCHELL	58,793	MITCHELL	57,996
MITCHELL	50,910	MITCHELLVILLE	3,088,011	MITCHELLVILLE	2,092,459	MITCHELLVILLE	2,318,890	MITCHELLVILLE	2,440,243	MITCHELLVILLE	3,272,521
MITCHELLVILLE	3,413,101	MODALE	1,550,220	MODALE	1,132,463	MODALE	251,618	MODALE	309,107	MODALE	325,394
MODALE	804,776	MONDAMIN	881,971	MONDAMIN	687,695	MONDAMIN	737,774	MONDAMIN	551,436	MONDAMIN	665,190
MONDAMIN	272,872	MONMOUTH	84,144	MONMOUTH	110,040	MONMOUTH	93,269	MONMOUTH	84,953	MONMOUTH	118,513
MONMOUTH	143,067	MONONA	2,721,398	MONONA	3,066,902	MONONA	2,200,758	MONONA	3,104,416	MONONA	3,728,156
MONONA	3,398,517	MONROE	2,504,605	MONROE	2,143,766	MONROE	2,442,795	MONROE	2,409,577	MONROE	3,423,407
MONROE	2,623,735	MONTEZUMA	8,440,537	MONTEZUMA	6,326,548	MONTEZUMA	7,383,481	MONTEZUMA	8,236,726	MONTEZUMA	6,659,724
MONTEZUMA	6,398,618	MONTICELLO	8,351,740	MONTICELLO	11,595,751	MONTICELLO	8,540,056	MONTICELLO	7,992,503	MONTICELLO	9,226,443
MONTICELLO	7,419,974	MONTOUR	186,383	MONTOUR	313,169	MONTOUR	221,249	MONTOUR	309,895	MONTOUR	257,162
MONTOUR	540,016	MONTROSE	694,762	MONTROSE	614,585	MONTROSE	758,505	MONTROSE	776,689	MONTROSE	824,368
MONTROSE	586,444	MOORHEAD	184,975	MOORHEAD	179,688	MOORHEAD	191,525	MOORHEAD	177,579	MOORHEAD	198,850
MOORHEAD	177,165	MOORLAND	109,570	MOORLAND	106,518	MOORLAND	120,879	MOORLAND	134,945	MOORLAND	141,545
MOORLAND	85,517	MORAVIA	409,490	MORAVIA	397,649	MORAVIA	399,626	MORAVIA	446,094	MORAVIA	320,357
MORAVIA	580,026	MORLEY	147,094	MORLEY	62,358	MORLEY	60,486	MORLEY	64,526	MORLEY	70,747
MORLEY	123,403	MORNING SUN	1,132,134	MORNING SUN	1,123,345	MORNING SUN	1,005,064	MORNING SUN	1,059,338	MORNING SUN	1,107,730
MORNING SUN	999,995	MORRISON	30,969	MORRISON	62,599	MORRISON	39,195	MORRISON	34,731	MORRISON	40,668
MORRISON	111,323	MOULTON	881,458	MOULTON	873,451	MOULTON	1,155,631	MOULTON	1,012,668	MOULTON	2,746,441
MOULTON	986,739	MOUNT AUBUR	174,293	MOUNT AUBUR	154,207	MOUNT AUBUR	270,774	MOUNT AUBUR	97,792	MOUNT AUBUR	126,036
MOUNT AUBUR	87,007	MOUNT AYR	2,695,702	MOUNT AYR	2,608,934	MOUNT AYR	2,639,420	MOUNT AYR	3,551,731	MOUNT AYR	3,030,080

2007		2,008		2,009		2010		2013		2015	
City Name	Total Annual Revenue (\$)	City Name	Total Annual Revenue (\$)	City Name	Total Annual Revenue (\$)	City Name	Total Annual Revenue (\$)	City Name	Total Annual Revenue (\$)	City Name	Total Annual Revenue (\$)
MOUNT AYR	3,450,496	MOUNT PLEASANT	21,787,917	MOUNT PLEASANT	37,008,447	MOUNT PLEASANT	24,236,712	MOUNT PLEASANT	23,535,126	MOUNT PLEASANT	23,176,373
MOUNT PLEASANT	26,765,910	MOUNT STERLING	12,091	MOUNT STERLING	27,209	MOUNT STERLING	25,623	MOUNT STERLING	0	MOUNT UNION	79,913
MOUNT STERLING	10,558	MOUNT UNION	29,239	MOUNT UNION	29,236	MOUNT UNION	172,394	MOUNT UNION	48,281	MOUNT VERNON	10,246,796
MOUNT UNION	43,202	MOUNT VERNON	4,685,546	MOUNT VERNON	5,245,250	MOUNT VERNON	9,997,650	MOUNT VERNON	8,233,391	MOVILLE	1,826,793
MOUNT VERNON	11,822,940	MOVILLE	1,441,100	MOVILLE	1,492,451	MOVILLE	1,507,906	MOVILLE	2,262,544	MURRAY	673,417
MOVILLE	1,797,930	MURRAY	585,730	MURRAY	511,596	MURRAY	571,224	MURRAY	894,227	MUSCATINE	70,865,784
MURRAY	608,679	MUSCATINE	60,602,006	MUSCATINE	52,792,711	MUSCATINE	69,947,052	MUSCATINE	56,921,249	MYSTIC	680,680
MUSCATINE	47,045,178	MYSTIC	594,290	MYSTIC	507,373	MYSTIC	769,792	MYSTIC	302,372	NASHUA	2,127,534
MYSTIC	287,453	NASHUA	1,646,791	NASHUA	5,216,311	NASHUA	3,771,475	NASHUA	3,076,199	NEMAHA	31,995
NASHUA	1,662,044	NEMAHA	35,058	NEMAHA	36,896	NEMAHA	37,298	NEMAHA	46,790	NEOLA	2,367,286
NEMAHA	35,683	NEOLA	1,585,627	NEOLA	1,190,132	NEOLA	1,147,097	NEOLA	3,282,289	NEVADA	20,172,889
NEOLA	1,418,207	NEVADA	14,588,340	NEVADA	22,393,541	NEVADA	15,151,338	NEVADA	29,287,029	NEW ALBIN	459,477
NEVADA	20,029,758	NEW ALBIN	409,179	NEW ALBIN	409,436	NEW ALBIN	546,163	NEW ALBIN	516,878	NEW HAMPTON	9,848,341
NEW ALBIN	451,494	NEW HAMPTON	9,914,182	NEW HAMPTON	8,065,672	NEW HAMPTON	9,961,462	NEW HAMPTON	9,111,302	NEW HARTFORD	879,347
NEW HAMPTON	8,236,728	NEW HARTFORD	491,800	NEW HARTFORD	1,182,888	NEW HARTFORD	1,816,918	NEW HARTFORD	1,097,041	NEW LIBERTY	91,385
NEW HARTFORD	515,322	NEW LIBERTY	110,786	NEW LIBERTY	99,896	NEW LIBERTY	3,293	NEW LIBERTY	82,634	NEW LONDON	6,842,698
NEW LIBERTY	97,836	NEW LONDON	4,045,237	NEW LONDON	3,590,063	NEW LONDON	3,276,110	NEW LONDON	4,679,521	NEW MARKET	357,444
NEW LONDON	3,647,194	NEW MARKET	366,031	NEW MARKET	284,892	NEW MARKET	442,441	NEW MARKET	359,796	NEW PROVIDENCE	178,855
NEW MARKET	289,132	NEW PROVIDENCE	138,342	NEW PROVIDENCE	145,667	NEW PROVIDENCE	146,742	NEW PROVIDENCE	153,303	NEW SHARON	989,263
NEW PROVIDENCE	148,639	NEW SHARON	835,149	NEW SHARON	923,082	NEW SHARON	1,210,192	NEW SHARON	892,781	NEW VIENNA	658,119
NEW SHARON	658,606	NEW VIENNA	360,676	NEW VIENNA	401,285	NEW VIENNA	449,812	NEW VIENNA	423,786	NEW VIRGINIA	214,151
NEW VIENNA	670,814	NEW VIRGINIA	199,041	NEW VIRGINIA	224,115	NEW VIRGINIA	192,396	NEW VIRGINIA	231,257	NEWELL	1,629,480
NEW VIRGINIA	188,931	NEWELL	1,312,117	NEWELL	1,023,153	NEWELL	3,778,262	NEWELL	1,226,044	NEWHALL	2,418,589
NEWELL	1,033,321	NEWHALL	1,095,951	NEWHALL	1,395,069	NEWHALL	986,581	NEWHALL	842,093	NEWTON	71,901,200
NEWHALL	909,546	NEWTON	67,130,444	NEWTON	61,023,252	NEWTON	63,911,647	NEWTON	62,250,116	NICHOLS	192,935
NEWTON	68,613,134	NICHOLS	501,600	NICHOLS	200,117	NICHOLS	192,409	NICHOLS	234,563	NODAWAY	48,101
NICHOLS	257,634	NODAWAY	49,178	NODAWAY	36,025	NODAWAY	45,641	NODAWAY	66,365	NORA SPRINGS	3,528,963
NODAWAY	45,797	NORA SPRINGS	1,786,518	NORA SPRINGS	2,998,392	NORA SPRINGS	1,847,175	NORA SPRINGS	1,544,038	NORTH BUENA	50,982
NORA SPRINGS	1,586,985	NORTH BUENA	119,408	NORTH BUENA	149,566	NORTH BUENA	71,580	NORTH BUENA	76,857	NORTH ENGLISH	959,178
NORTH BUENA	60,436	NORTH ENGLISH	758,671	NORTH ENGLISH	853,962	NORTH ENGLISH	971,914	NORTH ENGLISH	958,023	NORTH LIBERTY	36,848,348
NORTH ENGLISH	991,508	NORTH LIBERTY	30,408,389	NORTH LIBERTY	28,480,844	NORTH LIBERTY	21,268,566	NORTH LIBERTY	31,588,281	NORTH WASHINGTON	64,488
NORTH LIBERTY	17,759,646	NORTH WASHINGTON	34,984	NORTH WASHINGTON	45,009	NORTH WASHINGTON	60,369	NORTH WASHINGTON	45,118	NORTHBORO	14,873
NORTH WASHINGTON	29,596	NORTHBORO	15,291	NORTHBORO	24,822	NORTHBORO	19,871	NORTHBORO	15,602	NORTHWOOD	4,109,278
NORTHBORO	21,639	NORTHWOOD	2,597,063	NORTHWOOD	2,774,468	NORTHWOOD	3,858,698	NORTHWOOD	2,756,048	NORWALK	21,183,620
NORTHWOOD	2,660,770	NORWALK	10,256,435	NORWALK	10,085,308	NORWALK	12,329,715	NORWALK	12,694,742	NORWAY	594,092
NORWALK	11,078,327	NORWAY	641,648	NORWAY	535,013	NORWAY	603,040	NORWAY	644,226	NUMA	28,901
NORWAY	496,857	NUMA	25,074	NUMA	25,106	NUMA	140,356	NUMA	27,191	OAKLAND	4,993,835

2007		2,008		2,009		2010		2013		2015	
City Name	Total Annual Revenue (\$)	City Name	Total Annual Revenue (\$)	City Name	Total Annual Revenue (\$)	City Name	Total Annual Revenue (\$)	City Name	Total Annual Revenue (\$)	City Name	Total Annual Revenue (\$)
NUMA	25,924	OAKLAND	2,119,573	OAKLAND	3,299,772	OAKLAND	2,435,809	OAKLAND	2,703,517	OAKLAND ACRE	70,108
OAKLAND	3,424,034	OAKLAND ACRE	111,521	OAKLAND ACRE	75,619	OAKLAND ACRE	79,046	OAKLAND ACRE	65,761	OAKVILLE	286,568
OAKLAND ACRE	57,468	OAKVILLE	304,511	OAKVILLE	155,601	OAKVILLE	166,125	OAKVILLE	1,024,406	OCHEYEDAN	495,734
OAKVILLE	247,322	OCHEYEDAN	355,417	OCHEYEDAN	344,365	OCHEYEDAN	379,825	OCHEYEDAN	918,582	ODEBOLT	1,142,679
OCHEYEDAN	396,183	ODEBOLT	858,026	ODEBOLT	1,049,026	ODEBOLT	1,124,492	ODEBOLT	1,489,554	OELWEIN	10,719,350
ODEBOLT	1,000,776	OELWEIN	8,913,395	OELWEIN	11,819,403	OELWEIN	10,931,664	OELWEIN	12,473,795	OGDEN	4,614,386
OELWEIN	11,447,975	OGDEN	3,855,612	OGDEN	3,667,664	OGDEN	3,878,752	OGDEN	4,693,157	OKOBOJI	2,862,975
OGDEN	3,617,201	OKOBOJI	2,714,052	OKOBOJI	4,965,086	OKOBOJI	3,581,144	OKOBOJI	10,647,962	OLDS	217,411
OKOBOJI	3,211,238	OLDS	209,844	OLDS	212,129	OLDS	211,108	OLDS	211,673	OLIN	960,094
OLDS	225,377	OLIN	554,170	OLIN	1,675,601	OLIN	2,934,367	OLIN	1,052,919	OLLIE	72,157
OLIN	536,578	OLLIE	57,286	OLLIE	67,915	OLLIE	61,653	OLLIE	67,393	ONAWA	6,507,357
OLLIE	43,234	ONAWA	5,451,389	ONAWA	5,379,567	ONAWA	6,174,524	ONAWA	6,276,451	ONSLow	346,457
ONAWA	5,517,415	ONSLow	125,624	ONSLow	122,087	ONSLow	137,361	ONSLow	162,528	ORANGE CITY	67,428,401
ONSLow	126,619	ORANGE CITY	56,025,878	ORANGE CITY	54,458,020	ORANGE CITY	55,989,962	ORANGE CITY	63,574,159	ORCHARD	43,689
ORANGE CITY	49,910,658	ORCHARD	35,127	ORCHARD	41,642	ORCHARD	42,251	ORCHARD	38,107	ORIENT	631,022
ORCHARD	36,844	ORIENT	607,325	ORIENT	621,940	ORIENT	557,030	ORIENT	631,124	ORLEANS	2,890,254
ORIENT	510,302	ORLEANS	488,487	ORLEANS	399,840	ORLEANS	493,623	ORLEANS	544,085	OSAGE	8,696,268
ORLEANS	1,120,101	OSAGE	10,418,750	OSAGE	7,868,569	OSAGE	7,919,576	OSAGE	6,341,731	OSCEOLA	15,337,550
OSAGE	5,928,001	OSCEOLA	13,208,106	OSCEOLA	9,953,045	OSCEOLA	9,337,776	OSCEOLA	11,516,199	OSKALOOSA	19,748,114
OSCEOLA	11,865,293	OSKALOOSA	24,789,157	OSKALOOSA	18,728,376	OSKALOOSA	25,090,149	OSKALOOSA	18,815,259	OSSIAN	1,209,117
OSKALOOSA	19,152,238	OSSIAN	960,878	OSSIAN	923,786	OSSIAN	771,991	OSSIAN	976,487	OSTERDOCK	10,277
OSSIAN	1,002,980	OSTERDOCK	8,562	OSTERDOCK	13,214	OSTERDOCK	9,953	OSTERDOCK	10,610	OTHO	544,591
OSTERDOCK	9,826	OTHO	417,533	OTHO	497,135	OTHO	509,361	OTHO	762,699	OTO	161,483
OTHO	372,357	OTO	60,281	OTO	76,972	OTO	100,219	OTO	88,984	OTTOSEN	64,130
OTO	78,701	OTTOSEN	45,267	OTTOSEN	44,610	OTTOSEN	44,321	OTTOSEN	51,984	OTTUMWA	75,744,087
OTTOSEN	42,113	OTTUMWA	53,382,345	OTTUMWA	62,377,635	OTTUMWA	63,096,482	OTTUMWA	75,490,951	OWASA	18,733
OTTUMWA	61,520,611	OWASA	12,207	OWASA	13,249	OWASA	12,693	OWASA	17,351	OXFORD	876,177
OWASA	13,358	OXFORD	1,065,233	OXFORD	816,500	OXFORD	1,383,154	OXFORD	980,804	OXFORD JUNCT	660,870
OXFORD	694,402	OXFORD JUNCT	1,717,972	OXFORD JUNCT	1,224,424	OXFORD JUNCT	586,413	OXFORD JUNCT	1,024,435	OYENS	201,494
OXFORD JUNCT	497,628	OYENS	77,930	OYENS	74,371	OYENS	246,057	OYENS	161,698	PACIFIC JUNCTI	463,674
OYENS	78,132	PACIFIC JUNCTI	461,425	PACIFIC JUNCTI	620,455	PACIFIC JUNCTI	515,395	PACIFIC JUNCTI	465,424	PACKWOOD	99,274
PACIFIC JUNCTI	560,868	PACKWOOD	98,750	PACKWOOD	96,504	PACKWOOD	93,805	PACKWOOD	91,968	PALMER	211,581
PACKWOOD	90,121	PALMER	680,140	PALMER	732,273	PALMER	178,854	PALMER	219,187	PALO	2,935,845
PALMER	955,015	PALO	2,057,786	PALO	6,942,810	PALO	3,276,909	PALO	4,798,052	PANAMA	276,368
PALO	1,109,415	PANAMA	252,641	PANAMA	223,304	PANAMA	245,421	PANAMA	301,679	PANORA	4,713,512
PANAMA	233,998	PANORA	4,139,197	PANORA	3,641,686	PANORA	5,563,940	PANORA	6,447,791	PANORAMA PA	70,739
PANORA	4,126,491	PANORAMA PA	84,649	PANORAMA PA	60,683	PANORAMA PA	61,615	PANORAMA PA	63,373	PARKERSBURG	3,040,895

2007		2,008		2,009		2010		2013		2015	
City Name	Total Annual Revenue (\$)	City Name	Total Annual Revenue (\$)	City Name	Total Annual Revenue (\$)	City Name	Total Annual Revenue (\$)	City Name	Total Annual Revenue (\$)	City Name	Total Annual Revenue (\$)
PANORAMA PA	61,618	PARKERSBURG	2,271,356	PARKERSBURG	11,031,262	PARKERSBURG	4,023,554	PARKERSBURG	4,729,282	PARNELL	108,333
PARKERSBURG	2,973,275	PARNELL	106,116	PARNELL	102,685	PARNELL	108,785	PARNELL	112,157	PATON	447,124
PARNELL	116,818	PATON	335,314	PATON	312,448	PATON	322,805	PATON	360,198	PATTERSON	76,655
PATON	322,264	PATTERSON	69,560	PATTERSON	82,049	PATTERSON	61,267	PATTERSON	83,821	PAULLINA	2,785,934
PATTERSON	46,954	PAULLINA	3,098,250	PAULLINA	2,786,118	PAULLINA	2,604,856	PAULLINA	3,302,298	PELLA	46,766,993
PAULLINA	2,758,130	PELLA	44,110,041	PELLA	36,945,645	PELLA	42,927,231	PELLA	46,556,985	PEOSTA	3,862,419
PELLA	42,728,991	PEOSTA	3,064,976	PEOSTA	3,283,461	PEOSTA	2,719,272	PEOSTA	4,257,475	PERRY	13,628,201
PEOSTA	4,651,637	PERRY	12,276,973	PERRY	11,912,022	PERRY	14,993,608	PERRY	17,427,298	PERSIA	270,714
PERRY	11,030,498	PERSIA	162,074	PERSIA	338,444	PERSIA	214,723	PERSIA	167,697	PETERSON	404,811
PERSIA	171,719	PETERSON	345,595	PETERSON	326,894	PETERSON	325,498	PETERSON	344,759	PIERSON	370,057
PETERSON	337,691	PIERSON	262,092	PIERSON	260,934	PIERSON	594,673	PIERSON	291,183	PILOT MOUND	109,138
PIERSON	306,288	PILOT MOUND	110,579	PILOT MOUND	142,763	PILOT MOUND	117,350	PILOT MOUND	183,911	PIONEER	57,793
PILOT MOUND	127,013	PIONEER	35,222	PIONEER	33,637	PIONEER	34,747	PIONEER	32,332	PISGAH	221,957
PIONEER	34,510	PISGAH	189,320	PISGAH	207,417	PISGAH	218,816	PISGAH	485,073	PLAINFIELD	454,842
PISGAH	254,937	PLAINFIELD	416,758	PLAINFIELD	493,814	PLAINFIELD	373,511	PLAINFIELD	371,170	PLANO	21,839
PLAINFIELD	789,894	PLANO	15,926	PLANO	16,421	PLANO	17,482	PLANO	17,840	PLEASANT HILL	25,220,400
PLANO	15,529	PLEASANT HILL	17,101,554	PLEASANT HILL	18,900,888	PLEASANT HILL	18,280,224	PLEASANT HILL	31,332,711	PLEASANT PLAI	46,494
PLEASANT HILL	13,629,938	PLEASANT PLAI	43,778	PLEASANT PLAI	39,535	PLEASANT PLAI	46,877	PLEASANT PLAI	39,034	PLEASANTON	10,205
PLEASANT PLAI	36,432	PLEASANTON	11,609	PLEASANTON	12,400	PLEASANTON	0	PLEASANTON	8,783	PLEASANTVILLE	1,760,689
PLEASANTON	11,348	PLEASANTVILLE	1,535,919	PLEASANTVILLE	1,401,086	PLEASANTVILLE	1,421,732	PLEASANTVILLE	1,497,072	PLOVER	78,074
PLEASANTVILLE	1,462,895	PLOVER	72,143	PLOVER	72,559	PLOVER	77,495	PLOVER	120,461	PLYMOUTH	242,976
PLOVER	63,038	PLYMOUTH	1,126,187	PLYMOUTH	609,990	PLYMOUTH	377,691	PLYMOUTH	377,371	POCAHONTAS	6,017,743
PLYMOUTH	787,433	POCAHONTAS	5,496,454	POCAHONTAS	5,152,883	POCAHONTAS	6,073,899	POCAHONTAS	5,960,800	POLK CITY	9,757,780
POCAHONTAS	4,726,461	POLK CITY	6,231,643	POLK CITY	5,059,625	POLK CITY	6,954,496	POLK CITY	6,709,016	POMEROY	767,582
POLK CITY	7,703,381	POMEROY	672,397	POMEROY	1,577,114	POMEROY	1,031,222	POMEROY	780,218	POPEJOY	20,190
POMEROY	584,879	POPEJOY	15,466	POPEJOY	18,422	POPEJOY	17,312	POPEJOY	24,568	PORTSMOUTH	187,702
POPEJOY	16,020	PORTSMOUTH	162,802	PORTSMOUTH	151,799	PORTSMOUTH	172,877	PORTSMOUTH	155,345	POSTVILLE	3,783,551
PORTSMOUTH	166,028	POSTVILLE	3,561,392	POSTVILLE	3,644,704	POSTVILLE	3,596,407	POSTVILLE	4,563,579	PRAIRIE CITY	2,467,844
POSTVILLE	8,577,323	PRAIRIE CITY	2,750,571	PRAIRIE CITY	2,417,924	PRAIRIE CITY	2,419,569	PRAIRIE CITY	6,106,883	PRAIRIEBURG	116,102
PRAIRIE CITY	2,137,213	PRAIRIEBURG	84,034	PRAIRIEBURG	115,077	PRAIRIEBURG	100,931	PRAIRIEBURG	104,142	PRESCOTT	143,833
PRAIRIEBURG	91,186	PRESCOTT	190,783	PRESCOTT	198,819	PRESCOTT	128,588	PRESCOTT	154,399	PRESTON	3,020,196
PRESCOTT	226,254	PRESTON	2,464,907	PRESTON	2,638,461	PRESTON	2,765,314	PRESTON	2,830,805	PRIMGHAR	2,887,425
PRESTON	2,646,997	PRIMGHAR	2,553,287	PRIMGHAR	2,442,300	PRIMGHAR	2,397,360	PRIMGHAR	2,621,229	PRINCETON	1,397,666
PRIMGHAR	3,215,062	PRINCETON	2,009,005	PRINCETON	1,302,922	PRINCETON	1,711,507	PRINCETON	1,663,834	PROMISE CITY	55,905
PRINCETON	768,669	PROMISE CITY	24,994	PROMISE CITY	57,999	PROMISE CITY	50,582	PROMISE CITY	53,569	PROTIVIN	386,368
PROMISE CITY	18,750	PROTIVIN	245,310	PROTIVIN	275,385	PROTIVIN	252,791	PROTIVIN	272,399	PULASKI	183,235
PROTIVIN	235,807	PULASKI	296,863	PULASKI	283,432	PULASKI	173,193	PULASKI	155,736	QUASQUETON	478,289

2007		2,008		2,009		2010		2013		2015	
City Name	Total Annual Revenue (\$)	City Name	Total Annual Revenue (\$)	City Name	Total Annual Revenue (\$)	City Name	Total Annual Revenue (\$)	City Name	Total Annual Revenue (\$)	City Name	Total Annual Revenue (\$)
PULASKI	285,483	QUASQUETON	337,133	QUASQUETON	352,081	QUASQUETON	614,302	QUASQUETON	381,305	QUIMBY	291,359
QUASQUETON	400,403	QUIMBY	238,608	QUIMBY	234,858	QUIMBY	227,622	QUIMBY	280,829	RADCLIFFE	604,146
QUIMBY	258,091	RADCLIFFE	669,072	RADCLIFFE	606,593	RADCLIFFE	540,657	RADCLIFFE	550,281	RAKE	261,907
RADCLIFFE	881,027	RAKE	416,995	RAKE	215,382	RAKE	222,394	RAKE	252,238	RALSTON	234,865
RAKE	199,117	RALSTON	161,047	RALSTON	160,655	RALSTON	156,977	RALSTON	164,702	RANDALIA	42,797
RALSTON	194,775	RANDALIA	44,237	RANDALIA	45,878	RANDALIA	53,113	RANDALIA	34,555	RANDALL	213,104
RANDALIA	43,529	RANDALL	306,131	RANDALL	193,412	RANDALL	188,362	RANDALL	188,946	RANDOLPH	173,435
RANDALL	224,033	RANDOLPH	134,430	RANDOLPH	159,265	RANDOLPH	143,838	RANDOLPH	131,141	RATHBUN	29,591
RANDOLPH	121,919	RATHBUN	14,785	RATHBUN	23,464	RATHBUN	24,547	RATHBUN	25,660	RAYMOND	925,806
RATHBUN	565	RAYMOND	440,368	RAYMOND	1,890,890	RAYMOND	2,803,394	RAYMOND	723,653	READLYN	1,673,850
RAYMOND	376,397	READLYN	1,442,849	READLYN	1,426,250	READLYN	1,582,906	READLYN	1,592,316	REASNOR	117,868
READLYN	1,317,097	REASNOR	141,095	REASNOR	361,893	REASNOR	108,913	REASNOR	183,269	RED OAK	10,515,984
REASNOR	103,676	RED OAK	8,164,270	RED OAK	8,877,739	RED OAK	12,414,492	RED OAK	12,440,574	REDDING	21,377
RED OAK	6,990,119	REDDING	16,143	REDDING	18,525	REDDING	18,609	REDDING	17,507	REDFIELD	1,186,584
REDDING	11,837	REDFIELD	773,508	REDFIELD	1,013,660	REDFIELD	913,427	REDFIELD	2,389,067	REINBECK	3,796,826
REDFIELD	929,777	REINBECK	3,269,660	REINBECK	4,743,544	REINBECK	3,621,786	REINBECK	3,296,634	REMBRANDT	156,105
REINBECK	4,173,059	REMBRANDT	147,822	REMBRANDT	139,150	REMBRANDT	144,225	REMBRANDT	150,518	REMSSEN	5,568,611
REMBRANDT	138,791	REMSSEN	3,713,516	REMSSEN	4,984,371	REMSSEN	4,915,613	REMSSEN	4,503,049	RENWICK	993,840
REMSSEN	3,639,512	RENWICK	676,495	RENWICK	675,649	RENWICK	767,912	RENWICK	1,005,276	RHODES	288,926
RENWICK	558,907	RHODES	126,678	RHODES	132,138	RHODES	159,886	RHODES	203,845	RICEVILLE	881,316
RHODES	111,454	RICEVILLE	1,270,449	RICEVILLE	852,257	RICEVILLE	1,127,782	RICEVILLE	920,528	RICHLAND	417,482
RICEVILLE	632,875	RICHLAND	378,053	RICHLAND	345,341	RICHLAND	370,657	RICHLAND	441,744	RICKARDSVILLE	68,560
RICHLAND	372,833	RICKARDSVILLE	68,926	RICKARDSVILLE	76,504	RICKARDSVILLE	64,209	RICKARDSVILLE	61,799	RICKETTS	164,621
RICKARDSVILLE	75,821	RICKETTS	98,273	RICKETTS	148,394	RICKETTS	90,873	RICKETTS	80,401	RIDGEWAY	216,187
RICKETTS	100,142	RIDGEWAY	177,573	RIDGEWAY	180,855	RIDGEWAY	182,065	RIDGEWAY	211,622	RINARD	164,026
RIDGEWAY	176,597	RINARD	41,336	RINARD	65,228	RINARD	55,603	RINARD	43,973	RINGSTED	603,007
RINARD	41,580	RINGSTED	551,919	RINGSTED	573,062	RINGSTED	539,926	RINGSTED	721,512	RIPPEY	131,990
RINGSTED	555,549	RIPPEY	104,798	RIPPEY	108,972	RIPPEY	114,538	RIPPEY	123,290	RIVERDALE	2,074,935
RIPPEY	95,917	RIVERDALE	791,118	RIVERDALE	480,345	RIVERDALE	586,827	RIVERDALE	1,389,827	RIVERSIDE	4,500,718
RIVERDALE	482,774	RIVERSIDE	5,378,875	RIVERSIDE	3,733,509	RIVERSIDE	3,617,058	RIVERSIDE	4,517,542	RIVERTON	260,379
RIVERSIDE	12,576,063	RIVERTON	208,649	RIVERTON	203,352	RIVERTON	224,213	RIVERTON	236,342	ROBINS	4,865,889
RIVERTON	192,665	ROBINS	5,224,396	ROBINS	5,817,811	ROBINS	4,718,579	ROBINS	4,550,044	ROCK FALLS	150,962
ROBINS	3,156,390	ROCK FALLS	114,975	ROCK FALLS	118,627	ROCK FALLS	99,974	ROCK FALLS	134,826	ROCK RAPIDS	8,633,084
ROCK FALLS	85,161	ROCK RAPIDS	9,273,733	ROCK RAPIDS	7,875,328	ROCK RAPIDS	8,848,005	ROCK RAPIDS	7,983,620	ROCK VALLEY	17,322,459
ROCK RAPIDS	8,569,862	ROCK VALLEY	9,724,426	ROCK VALLEY	15,868,461	ROCK VALLEY	11,279,937	ROCK VALLEY	9,907,305	ROCKFORD	1,836,948
ROCK VALLEY	4,778,220	ROCKFORD	1,531,314	ROCKFORD	1,486,047	ROCKFORD	2,194,441	ROCKFORD	3,109,537	ROCKWELL	1,289,717
ROCKFORD	1,283,656	ROCKWELL	661,652	ROCKWELL	632,256	ROCKWELL	743,849	ROCKWELL	764,295	ROCKWELL CITY	2,733,810

2007		2,008		2,009		2010		2013		2015	
City Name	Total Annual Revenue (\$)	City Name	Total Annual Revenue (\$)	City Name	Total Annual Revenue (\$)	City Name	Total Annual Revenue (\$)	City Name	Total Annual Revenue (\$)	City Name	Total Annual Revenue (\$)
ROCKWELL	607,412	ROCKWELL CITY	2,513,195	ROCKWELL CITY	2,145,490	ROCKWELL CITY	2,052,560	ROCKWELL CITY	2,494,397	RODMAN	28,365
ROCKWELL CITY	4,444,250	RODMAN	27,103	RODMAN	33,819	RODMAN	22,067	RODMAN	16,385	RODNEY	28,689
RODMAN	25,084	RODNEY	26,217	RODNEY	26,648	RODNEY	32,217	RODNEY	25,875	ROLAND	1,865,815
RODNEY	21,803	ROLAND	1,169,182	ROLAND	1,150,090	ROLAND	1,279,917	ROLAND	1,433,102	ROLFE	1,609,006
ROLAND	1,133,617	ROLFE	1,174,683	ROLFE	1,432,856	ROLFE	1,340,907	ROLFE	2,801,227	ROME	98,876
ROLFE	1,259,772	ROME	124,171	ROME	103,556	ROME	169,704	ROME	96,388	ROSE HILL	39,449
ROME	119,119	ROSE HILL	44,386	ROSE HILL	56,397	ROSE HILL	41,450	ROSE HILL	38,836	ROSSIE	27,897
ROSE HILL	39,984	ROSSIE	21,150	ROSSIE	19,543	ROSSIE	22,137	ROSSIE	27,890	ROWAN	127,900
ROSSIE	23,153	ROWAN	121,519	ROWAN	163,044	ROWAN	133,510	ROWAN	146,246	ROWLEY	168,896
ROWAN	459,708	ROWLEY	161,083	ROWLEY	155,398	ROWLEY	161,125	ROWLEY	163,536	ROYAL	424,975
ROWLEY	146,647	ROYAL	324,563	ROYAL	338,926	ROYAL	350,095	ROYAL	373,057	RUDD	334,603
ROYAL	1,032,263	RUDD	316,997	RUDD	298,153	RUDD	285,384	RUDD	301,777	RUNNELLS	334,178
RUDD	288,171	RUNNELLS	267,098	RUNNELLS	282,120	RUNNELLS	295,048	RUNNELLS	302,945	RUSSELL	509,320
RUNNELLS	280,927	RUSSELL	380,564	RUSSELL	472,903	RUSSELL	410,599	RUSSELL	404,610	RUTHVEN	1,027,097
RUSSELL	629,822	RUTHVEN	761,330	RUTHVEN	1,015,434	RUTHVEN	867,905	RUTHVEN	951,881	RUTLAND	201,273
RUTHVEN	2,433,765	RUTLAND	100,066	RUTLAND	111,303	RUTLAND	103,332	RUTLAND	110,671	RYAN	765,684
RUTLAND	94,930	RYAN	543,241	RYAN	405,510	RYAN	414,119	RYAN	444,072	SABULA	1,764,637
RYAN	641,638	SABULA	1,734,685	SABULA	1,656,220	SABULA	1,536,786	SABULA	2,284,569	SAC CITY	4,533,320
SABULA	1,676,431	SAC CITY	5,006,530	SAC CITY	5,228,166	SAC CITY	4,660,063	SAC CITY	5,449,558	SAGEVILLE	344,911
SAC CITY	5,486,740	SAGEVILLE	78,475	SAGEVILLE	57,764	SAGEVILLE	45,331	SAGEVILLE	48,314	SAINT ANSGAR	3,266,512
SAGEVILLE	73,669	SAINT ANSGAR	2,731,024	SAINT ANSGAR	1,807,818	SAINT ANSGAR	2,589,654	SAINT ANSGAR	5,438,913	SAINT ANTHON	39,186
SAINT ANSGAR	2,613,952	SAINT ANTHON	40,273	SAINT ANTHON	30,314	SAINT ANTHON	35,097	SAINT ANTHON	57,926	SAINT CHARLES	810,305
SAINT ANTHON	38,531	SAINT CHARLES	414,371	SAINT CHARLES	533,228	SAINT CHARLES	1,979,358	SAINT CHARLES	891,390	SAINT DONATU	80,113
SAINT CHARLES	434,464	SAINT DONATU	62,223	SAINT DONATU	61,520	SAINT DONATU	61,798	SAINT DONATU	65,551	SAINT LUCAS	171,344
SAINT DONATU	59,608	SAINT LUCAS	128,301	SAINT LUCAS	107,977	SAINT LUCAS	165,385	SAINT LUCAS	499,073	SAINT MARYS	75,867
SAINT LUCAS	113,683	SAINT MARYS	79,466	SAINT MARYS	71,175	SAINT MARYS	72,501	SAINT MARYS	71,230	SAINT OLAF	152,321
SAINT MARYS	80,763	SAINT OLAF	109,964	SAINT OLAF	124,156	SAINT OLAF	116,360	SAINT OLAF	116,690	SAINT PAUL	109,077
SAINT OLAF	118,738	SAINT PAUL	55,862	SAINT PAUL	61,393	SAINT PAUL	54,676	SAINT PAUL	101,904	SALEM	336,368
SAINT PAUL	62,280	SALEM	449,601	SALEM	291,942	SALEM	508,043	SALEM	286,576	SALIX	478,822
SALEM	319,118	SALIX	297,465	SALIX	334,985	SALIX	572,170	SALIX	417,728	SANBORN	4,530,883
SALIX	293,247	SANBORN	4,183,203	SANBORN	4,200,772	SANBORN	6,546,380	SANBORN	4,734,257	SANDYVILLE	14,096
SANBORN	5,027,399	SANDYVILLE	12,677	SANDYVILLE	13,870	SANDYVILLE	11,863	SANDYVILLE	13,149	SCARVILLE	52,107
SANDYVILLE	12,704	SCARVILLE	36,948	SCARVILLE	42,218	SCARVILLE	55,134	SCARVILLE	54,334	SCHALLER	679,696
SCARVILLE	44,205	SCHALLER	573,483	SCHALLER	728,448	SCHALLER	1,740,749	SCHALLER	710,469	SCHLESWIG	934,486
SCHALLER	512,461	SCHLESWIG	679,527	SCHLESWIG	766,441	SCHLESWIG	1,157,276	SCHLESWIG	1,001,948	SCRANTON	942,917
SCHLESWIG	630,897	SCRANTON	720,794	SCRANTON	712,010	SCRANTON	1,052,267	SCRANTON	1,263,901	SEARSBORO	112,110
SCRANTON	654,546	SEARSBORO	164,141	SEARSBORO	104,399	SEARSBORO	102,305	SEARSBORO	107,600	SERGEANT BLU	16,912,603

2007		2,008		2,009		2010		2013		2015	
City Name	Total Annual Revenue (\$)	City Name	Total Annual Revenue (\$)	City Name	Total Annual Revenue (\$)	City Name	Total Annual Revenue (\$)	City Name	Total Annual Revenue (\$)	City Name	Total Annual Revenue (\$)
SEARSBORO	78,906	SERGEANT BLU	10,178,783	SERGEANT BLU	9,765,863	SERGEANT BLU	10,991,147	SERGEANT BLU	10,878,869	SEYMOUR	1,495,574
SERGEANT BLU	7,865,154	SEYMOUR	762,887	SEYMOUR	928,412	SEYMOUR	673,574	SEYMOUR	1,105,905	SHAMBAUGH	483,619
SEYMOUR	840,137	SHAMBAUGH	89,312	SHAMBAUGH	96,500	SHAMBAUGH	100,486	SHAMBAUGH	154,836	SHANNON CITY	18,988
SHAMBAUGH	95,396	SHANNON CITY	14,873	SHANNON CITY	17,229	SHANNON CITY	17,657	SHANNON CITY	17,114	SHARPSBURG	30,626
SHANNON CITY	13,901	SHARPSBURG	26,441	SHARPSBURG	24,248	SHARPSBURG	28,478	SHARPSBURG	29,016	SHEFFIELD	1,274,888
SHARPSBURG	23,772	SHEFFIELD	2,487,983	SHEFFIELD	1,494,066	SHEFFIELD	1,441,930	SHEFFIELD	2,460,168	SHELBY	3,732,457
SHEFFIELD	1,503,818	SHELBY	2,456,089	SHELBY	1,683,381	SHELBY	1,553,777	SHELBY	1,699,483	SHELDAHL	399,818
SHELBY	1,806,562	SHELDAHL	1,775,825	SHELDAHL	1,106,218	SHELDAHL	356,822	SHELDAHL	318,930	SHELDON	11,770,035
SHELDAHL	233,849	SHELDON	16,214,994	SHELDON	9,305,599	SHELDON	10,046,808	SHELDON	19,552,504	SHELL ROCK	2,792,880
SHELDON	10,367,426	SHELL ROCK	1,145,741	SHELL ROCK	1,571,580	SHELL ROCK	1,645,756	SHELL ROCK	2,238,510	SHELLSBURG	1,350,245
SHELL ROCK	1,334,371	SHELLSBURG	1,011,588	SHELLSBURG	1,286,858	SHELLSBURG	2,375,555	SHELLSBURG	3,167,665	SHENANDOAH	16,101,626
SHELLSBURG	1,683,950	SHENANDOAH	12,276,378	SHENANDOAH	11,747,570	SHENANDOAH	11,294,016	SHENANDOAH	10,050,460	SHERRILL	104,519
SHENANDOAH	7,381,598	SHERRILL	185,649	SHERRILL	639,958	SHERRILL	1,095,319	SHERRILL	86,419	SHUEYVILLE	849,212
SHERRILL	121,767	SHUEYVILLE	969,825	SHUEYVILLE	175,830	SHUEYVILLE	416,230	SHUEYVILLE	639,017	SIBLEY	9,301,105
SHUEYVILLE	143,186	SIBLEY	7,337,675	SIBLEY	9,954,849	SIBLEY	6,240,730	SIBLEY	12,923,836	SIDNEY	1,854,287
SIBLEY	8,223,013	SIDNEY	1,872,513	SIDNEY	1,056,726	SIDNEY	1,028,155	SIDNEY	4,035,770	SIGOURNEY	3,225,173
SIDNEY	1,523,761	SIGOURNEY	4,786,173	SIGOURNEY	3,729,650	SIGOURNEY	3,721,435	SIGOURNEY	3,011,482	SILVER CITY	353,177
SIGOURNEY	2,536,239	SILVER CITY	408,652	SILVER CITY	334,110	SILVER CITY	328,803	SILVER CITY	321,405	SIOUX CENTER	38,721,341
SILVER CITY	309,953	SIOUX CENTER	38,086,593	SIOUX CENTER	49,427,755	SIOUX CENTER	36,814,232	SIOUX CENTER	34,470,261	SIOUX CITY	264,923,816
SIOUX CENTER	36,837,611	SIOUX CITY	254,577,232	SIOUX CITY	245,878,910	SIOUX CITY	249,379,043	SIOUX CITY	253,981,908	SIOUX RAPIDS	1,416,884
SIOUX CITY	209,334,424	SIOUX RAPIDS	1,089,440	SIOUX RAPIDS	813,764	SIOUX RAPIDS	941,073	SIOUX RAPIDS	974,036	SLATER	2,297,874
SIOUX RAPIDS	590,238	SLATER	2,062,873	SLATER	2,488,071	SLATER	2,005,737	SLATER	2,880,550	SLOAN	1,237,307
SLATER	3,710,707	SLOAN	914,149	SLOAN	960,327	SLOAN	1,358,404	SLOAN	2,796,485	SMITHLAND	173,969
SLOAN	916,442	SMITHLAND	156,740	SMITHLAND	132,923	SMITHLAND	252,633	SMITHLAND	173,323	SOLDIER	139,937
SMITHLAND	133,622	SOLDIER	147,676	SOLDIER	158,114	SOLDIER	196,703	SOLDIER	122,378	SOLON	4,399,130
SOLDIER	106,349	SOLON	2,235,221	SOLON	2,688,916	SOLON	2,719,927	SOLON	4,125,678	SOMERS	149,459
SOLON	2,423,496	SOMERS	128,128	SOMERS	140,484	SOMERS	110,474	SOMERS	88,205	SOUTH ENGLISH	193,382
SOMERS	83,877	SOUTH ENGLISH	98,304	SOUTH ENGLISH	96,333	SOUTH ENGLISH	178,126	SOUTH ENGLISH	361,361	SPENCER	31,648,166
SOUTH ENGLISH	99,301	SPENCER	24,368,386	SPENCER	29,344,138	SPENCER	31,959,011	SPENCER	31,626,301	SPILLVILLE	391,085
SPENCER	33,630,202	SPILLVILLE	319,355	SPILLVILLE	562,807	SPILLVILLE	553,359	SPILLVILLE	335,595	SPIRIT LAKE	21,363,321
SPILLVILLE	343,113	SPIRIT LAKE	18,375,577	SPIRIT LAKE	17,763,057	SPIRIT LAKE	19,061,560	SPIRIT LAKE	28,975,125	SPRAGUEVILLE	45,711
SPIRIT LAKE	25,673,206	SPRAGUEVILLE	47,453	SPRAGUEVILLE	42,214	SPRAGUEVILLE	40,399	SPRAGUEVILLE	43,519	SPRING HILL	23,948
SPRAGUEVILLE	36,963	SPRING HILL	21,872	SPRING HILL	19,360	SPRING HILL	20,824	SPRING HILL	19,568	SPRINGBROOK	122,766
SPRING HILL	18,645	SPRINGBROOK	123,260	SPRINGBROOK	113,743	SPRINGBROOK	120,358	SPRINGBROOK	114,186	SPRINGVILLE	1,310,406
SPRINGBROOK	107,643	SPRINGVILLE	811,890	SPRINGVILLE	853,502	SPRINGVILLE	978,847	SPRINGVILLE	1,738,410	STACYVILLE	2,187,703
SPRINGVILLE	912,623	STACYVILLE	2,673,388	STACYVILLE	2,362,002	STACYVILLE	2,291,215	STACYVILLE	1,038,759	STANHOPE	764,388
STACYVILLE	1,197,550	STANHOPE	693,012	STANHOPE	712,958	STANHOPE	811,418	STANHOPE	763,905	STANLEY	75,096

2007		2,008		2,009		2010		2013		2015	
City Name	Total Annual Revenue (\$)	City Name	Total Annual Revenue (\$)	City Name	Total Annual Revenue (\$)	City Name	Total Annual Revenue (\$)	City Name	Total Annual Revenue (\$)	City Name	Total Annual Revenue (\$)
STANHOPE	676,550	STANLEY	63,261	STANLEY	386,585	STANLEY	67,981	STANLEY	92,206	STANTON	2,274,179
STANLEY	63,012	STANTON	1,216,238	STANTON	1,571,475	STANTON	1,588,542	STANTON	1,352,544	STANWOOD	864,781
STANTON	1,073,315	STANWOOD	578,182	STANWOOD	816,381	STANWOOD	855,731	STANWOOD	825,876	STATE CENTER	4,053,745
STANWOOD	676,779	STATE CENTER	4,532,436	STATE CENTER	3,583,289	STATE CENTER	3,639,452	STATE CENTER	4,668,431	STEAMBOAT ROCK	255,902
STATE CENTER	3,270,930	STEAMBOAT ROCK	279,236	STEAMBOAT ROCK	267,546	STEAMBOAT ROCK	258,797	STEAMBOAT ROCK	300,308	STOCKPORT	186,272
STEAMBOAT ROCK	234,967	STOCKPORT	147,207	STOCKPORT	173,124	STOCKPORT	173,669	STOCKPORT	210,953	STOCKTON	147,393
STOCKPORT	174,818	STOCKTON	114,359	STOCKTON	150,867	STOCKTON	348,553	STOCKTON	144,159	STORM LAKE	35,747,731
STOCKTON	106,085	STORM LAKE	31,824,983	STORM LAKE	23,473,899	STORM LAKE	31,014,120	STORM LAKE	38,561,371	STORY CITY	6,621,929
STORM LAKE	33,833,504	STORY CITY	5,144,486	STORY CITY	6,747,289	STORY CITY	6,604,646	STORY CITY	12,668,514	STOUT	162,539
STORY CITY	9,133,904	STOUT	90,090	STOUT	100,370	STOUT	107,096	STOUT	122,917	STRATFORD	2,237,911
STOUT	80,456	STRATFORD	1,545,125	STRATFORD	1,599,410	STRATFORD	1,752,519	STRATFORD	2,120,046	STRAWBERRY POND	4,484,699
STRATFORD	1,594,286	STRAWBERRY POND	3,857,551	STRAWBERRY POND	3,028,383	STRAWBERRY POND	3,489,435	STRAWBERRY POND	4,379,748	STRUBLE	20,792
STRAWBERRY POND	4,157,621	STRUBLE	19,127	STRUBLE	45,783	STRUBLE	20,886	STRUBLE	17,273	STUART	6,991,323
STRUBLE	18,740	STUART	7,402,984	STUART	14,275,456	STUART	6,877,067	STUART	8,240,165	SULLY	1,404,597
STUART	4,156,465	SULLY	930,182	SULLY	983,943	SULLY	1,358,263	SULLY	1,077,825	SUMNER	3,152,426
SULLY	1,257,403	SUMNER	2,263,413	SUMNER	2,436,779	SUMNER	2,575,837	SUMNER	3,900,892	SUPERIOR	256,928
SUMNER	2,697,049	SUPERIOR	212,330	SUPERIOR	179,855	SUPERIOR	159,191	SUPERIOR	323,377	SUTHERLAND	929,192
SUPERIOR	153,319	SUTHERLAND	1,121,444	SUTHERLAND	880,476	SUTHERLAND	1,052,590	SUTHERLAND	1,027,474	SWALEDALE	240,409
SUTHERLAND	652,031	SWALEDALE	224,943	SWALEDALE	216,223	SWALEDALE	192,417	SWALEDALE	209,363	SWAN	51,401
SWALEDALE	199,594	SWAN	26,849	SWAN	55,751	SWAN	46,460	SWAN	73,200	SWEA CITY	941,561
SWAN	49,525	SWEA CITY	963,647	SWEA CITY	700,162	SWEA CITY	925,592	SWEA CITY	1,396,982	SWISHER	1,292,516
SWEA CITY	939,864	SWISHER	485,913	SWISHER	709,847	SWISHER	1,159,517	SWISHER	2,286,494	TABOR	1,232,912
SWISHER	422,107	TABOR	731,989	TABOR	876,583	TABOR	773,045	TABOR	848,939	TAMA	4,530,003
TABOR	783,353	TAMA	3,156,395	TAMA	2,998,858	TAMA	3,477,120	TAMA	4,816,199	TEMPLETON	1,106,377
TAMA	4,249,774	TEMPLETON	431,829	TEMPLETON	663,175	TEMPLETON	1,578,840	TEMPLETON	1,045,078	TENNANT	23,389
TEMPLETON	397,825	TENNANT	17,808	TENNANT	19,421	TENNANT	19,730	TENNANT	21,914	TERRIL	618,532
TENNANT	23,100	TERRIL	485,331	TERRIL	656,049	TERRIL	412,492	TERRIL	1,803,095	THAYER	15,398
TERRIL	454,515	THAYER	16,884	THAYER	90,443	THAYER	14,660	THAYER	14,190	THOMPSON	645,842
THAYER	14,717	THOMPSON	419,784	THOMPSON	632,931	THOMPSON	509,832	THOMPSON	460,153	THOR	144,612
THOMPSON	422,273	THOR	115,758	THOR	117,023	THOR	107,296	THOR	132,507	THORNBURG	27,851
THOR	107,269	THORNBURG	19,589	THORNBURG	21,479	THORNBURG	22,860	THORNBURG	27,555	THORNTON	663,392
THORNBURG	19,589	THORNTON	439,718	THORNTON	752,855	THORNTON	453,186	THORNTON	691,339	THURMAN	141,242
THORNTON	440,020	THURMAN	100,661	THURMAN	112,577	THURMAN	96,018	THURMAN	107,317	TIFFIN	5,836,740
THURMAN	96,494	TIFFIN	2,697,821	TIFFIN	2,455,369	TIFFIN	3,565,223	TIFFIN	9,109,882	TINGLEY	86,357
TIFFIN	2,172,584	TINGLEY	67,384	TINGLEY	66,684	TINGLEY	69,403	TINGLEY	77,944	TIPTON	16,003,701
TINGLEY	52,238	TIPTON	12,900,954	TIPTON	14,974,716	TIPTON	14,818,910	TIPTON	14,919,535	TITONKA	1,338,709
TIPTON	14,460,304	TITONKA	1,317,546	TITONKA	1,095,031	TITONKA	1,015,815	TITONKA	983,695	TOLEDO	6,039,950

2007		2,008		2,009		2010		2013		2015	
City Name	Total Annual Revenue (\$)	City Name	Total Annual Revenue (\$)	City Name	Total Annual Revenue (\$)	City Name	Total Annual Revenue (\$)	City Name	Total Annual Revenue (\$)	City Name	Total Annual Revenue (\$)
TITONKA	1,248,463	TOLEDO	3,650,506	TOLEDO	2,915,689	TOLEDO	7,178,474	TOLEDO	4,040,377	TORONTO	79,337
TOLEDO	4,781,953	TORONTO	58,266	TORONTO	63,793	TORONTO	74,887	TORONTO	87,559	TRAER	5,586,523
TORONTO	59,792	TRAER	5,641,742	TRAER	4,536,046	TRAER	4,866,827	TRAER	6,930,472	TREYNOR	1,021,009
TRAER	5,367,394	TREYNOR	1,143,528	TREYNOR	933,589	TREYNOR	990,707	TREYNOR	1,466,728	TRIPOLI	3,236,405
TREYNOR	995,892	TRIPOLI	1,125,963	TRIPOLI	1,721,560	TRIPOLI	1,310,627	TRIPOLI	1,613,301	TRUESDALE	55,832
TRIPOLI	1,199,869	TRUESDALE	98,213	TRUESDALE	68,118	TRUESDALE	54,770	TRUESDALE	56,750	TRURO	1,017,949
TRUESDALE	74,894	TRURO	273,639	TRURO	349,667	TRURO	371,717	TRURO	685,996	TURIN	30,392
TRURO	263,644	TURIN	13,848	TURIN	14,995	TURIN	21,654	TURIN	18,532	UDELL	11,977
TURIN	16,125	UDELL	12,293	UDELL	14,917	UDELL	14,405	UDELL	10,763	UNDERWOOD	1,774,683
UDELL	12,275	UNDERWOOD	1,453,091	UNDERWOOD	1,588,705	UNDERWOOD	968,249	UNDERWOOD	1,125,185	UNION	652,016
UNDERWOOD	1,119,698	UNION	298,431	UNION	323,370	UNION	377,508	UNION	606,414	UNIONVILLE	26,604
UNION	317,924	UNIONVILLE	28,089	UNIONVILLE	25,849	UNIONVILLE	31,121	UNIONVILLE	29,563	UNIVERSITY HE	1,017,823
UNIONVILLE	25,731	UNIVERSITY HE	908,512	UNIVERSITY HE	703,316	UNIVERSITY HE	940,256	UNIVERSITY HE	1,061,902	UNIVERSITY PA	155,435
UNIVERSITY HE	656,481	UNIVERSITY PA	349,175	UNIVERSITY PA	145,814	UNIVERSITY PA	145,952	UNIVERSITY PA	146,183	URBANA	3,131,863
UNIVERSITY PA	166,702	URBANA	1,183,415	URBANA	1,372,392	URBANA	4,330,912	URBANA	2,996,113	URBANDALE	81,927,072
URBANA	1,122,257	URBANDALE	63,499,172	URBANDALE	65,751,867	URBANDALE	58,148,874	URBANDALE	79,261,336	UTE	507,371
URBANDALE	57,242,329	UTE	313,499	UTE	323,648	UTE	380,158	UTE	351,863	VAIL	360,202
UTE	331,604	VAIL	341,831	VAIL	1,079,218	VAIL	385,640	VAIL	339,197	VALERIA	16,125
VAIL	397,969	VALERIA	14,664	VALERIA	14,351	VALERIA	14,010	VALERIA	15,789	VAN HORNE	1,083,297
VALERIA	14,405	VAN HORNE	1,063,365	VAN HORNE	1,446,352	VAN HORNE	1,091,412	VAN HORNE	1,350,991	VAN METER	1,595,863
VAN HORNE	1,090,735	VAN METER	1,303,027	VAN METER	1,565,391	VAN METER	1,161,302	VAN METER	1,342,609	VAN WERT	75,695
VAN METER	1,401,831	VAN WERT	81,356	VAN WERT	78,253	VAN WERT	81,189	VAN WERT	80,315	VARINA	57,327
VAN WERT	72,860	VARINA	45,960	VARINA	49,185	VARINA	50,399	VARINA	58,808	VENTURA	1,374,336
VARINA	47,917	VENTURA	758,325	VENTURA	823,615	VENTURA	1,012,508	VENTURA	1,352,643	VICTOR	807,991
VENTURA	627,216	VICTOR	915,489	VICTOR	947,185	VICTOR	918,605	VICTOR	863,109	VILLISCA	1,441,059
VICTOR	2,024,467	VILLISCA	3,411,983	VILLISCA	5,221,557	VILLISCA	2,503,745	VILLISCA	1,480,102	VINCENT	212,698
VILLISCA	4,197,527	VINCENT	141,251	VINCENT	261,879	VINCENT	367,512	VINCENT	193,429	VINING	51,499
VINCENT	159,003	VINING	19,645	VINING	20,364	VINING	22,743	VINING	25,440	VINTON	12,528,385
VINING	19,808	VINTON	10,701,633	VINTON	14,676,583	VINTON	14,246,881	VINTON	14,854,037	VOLGA	227,975
VINTON	13,209,811	VOLGA	215,393	VOLGA	230,915	VOLGA	249,872	VOLGA	224,111	WADENA	228,580
VOLGA	229,706	WADENA	186,960	WADENA	183,497	WADENA	217,907	WADENA	198,730	WAHPETON	1,469,634
WADENA	544,508	WAHPETON	1,247,206	WAHPETON	1,407,180	WAHPETON	2,167,765	WAHPETON	1,415,441	WALCOTT	4,294,160
WAHPETON	1,170,081	WALCOTT	3,988,296	WALCOTT	5,128,453	WALCOTT	4,643,007	WALCOTT	4,368,287	WALFORD	1,009,295
WALCOTT	8,094,815	WALFORD	1,103,211	WALFORD	1,084,670	WALFORD	1,165,105	WALFORD	1,111,477	WALKER	1,824,515
WALFORD	1,095,027	WALKER	499,769	WALKER	407,312	WALKER	547,107	WALKER	3,081,448	WALL LAKE	3,299,038
WALKER	405,858	WALL LAKE	2,963,981	WALL LAKE	3,246,262	WALL LAKE	2,866,940	WALL LAKE	3,619,382	WALLINGFORD	160,556
WALL LAKE	2,740,872	WALLINGFORD	100,251	WALLINGFORD	106,686	WALLINGFORD	127,925	WALLINGFORD	155,802	WALNUT	1,294,981

2007		2,008		2,009		2010		2013		2015	
City Name	Total Annual Revenue (\$)	City Name	Total Annual Revenue (\$)	City Name	Total Annual Revenue (\$)	City Name	Total Annual Revenue (\$)	City Name	Total Annual Revenue (\$)	City Name	Total Annual Revenue (\$)
WALLINGFORD	99,795	WALNUT	1,673,032	WALNUT	2,794,795	WALNUT	1,405,153	WALNUT	2,253,203	WAPELLO	4,916,274
WALNUT	1,359,180	WAPELLO	1,634,921	WAPELLO	1,776,519	WAPELLO	1,771,755	WAPELLO	4,650,613	WASHINGTON	18,587,832
WAPELLO	1,530,605	WASHINGTON	12,937,301	WASHINGTON	13,793,326	WASHINGTON	10,013,377	WASHINGTON	16,485,515	WASHTA	334,561
WASHINGTON	8,234,685	WASHTA	130,425	WASHTA	131,139	WASHTA	147,026	WASHTA	184,500	WATERLOO	151,410,792
WASHTA	128,448	WATERLOO	136,217,151	WATERLOO	145,369,300	WATERLOO	153,027,041	WATERLOO	163,241,738	WATERVILLE	120,977
WATERLOO	141,574,203	WATERVILLE	81,662	WATERVILLE	88,707	WATERVILLE	136,776	WATERVILLE	134,792	WAUCOMA	305,216
WATERVILLE	79,866	WAUCOMA	215,900	WAUCOMA	542,150	WAUCOMA	261,162	WAUCOMA	758,076	WAUKEE	63,154,025
WAUCOMA	201,525	WAUKEE	35,283,147	WAUKEE	42,871,421	WAUKEE	28,084,175	WAUKEE	43,742,148	WAUKON	7,708,643
WAUKEE	26,034,619	WAUKON	5,851,843	WAUKON	4,659,285	WAUKON	7,388,657	WAUKON	5,822,434	WAVERLY	110,678,192
WAUKON	10,272,003	WAVERLY	21,234,739	WAVERLY	24,400,642	WAVERLY	25,007,329	WAVERLY	25,436,182	WAYLAND	2,173,316
WAVERLY	16,738,407	WAYLAND	1,718,378	WAYLAND	1,866,143	WAYLAND	1,468,331	WAYLAND	1,806,457	WEBB	191,808
WAYLAND	1,687,795	WEBB	201,459	WEBB	96,332	WEBB	116,918	WEBB	176,801	WEBSTER	69,025
WEBB	102,784	WEBSTER	49,064	WEBSTER	53,626	WEBSTER	59,308	WEBSTER	57,089	WEBSTER CITY	26,220,522
WEBSTER	48,844	WEBSTER CITY	25,415,890	WEBSTER CITY	26,206,923	WEBSTER CITY	24,701,159	WEBSTER CITY	23,914,079	WELDON	47,050
WEBSTER CITY	25,680,484	WELDON	60,081	WELDON	67,872	WELDON	53,394	WELDON	47,265	WELLMAN	5,817,753
WELDON	45,953	WELLMAN	3,283,856	WELLMAN	6,053,576	WELLMAN	5,977,379	WELLMAN	4,056,186	WELLSBURG	1,169,170
WELLMAN	2,703,235	WELLSBURG	1,388,567	WELLSBURG	1,156,638	WELLSBURG	1,790,713	WELLSBURG	1,045,948	WELTON	206,764
WELLSBURG	1,680,163	WELTON	191,760	WELTON	1,420,714	WELTON	901,679	WELTON	195,108	WESLEY	456,938
WELTON	126,198	WESLEY	421,724	WESLEY	423,349	WESLEY	409,451	WESLEY	591,132	WEST BEND	4,232,833
WESLEY	365,498	WEST BEND	3,543,992	WEST BEND	3,913,834	WEST BEND	3,963,816	WEST BEND	4,967,608	WEST BRANCH	3,741,256
WEST BEND	4,152,137	WEST BRANCH	7,134,716	WEST BRANCH	3,285,684	WEST BRANCH	3,125,915	WEST BRANCH	6,017,347	WEST BURLING	8,602,697
WEST BRANCH	3,896,797	WEST BURLING	12,545,496	WEST BURLING	10,834,890	WEST BURLING	9,039,835	WEST BURLING	9,626,326	WEST CHESTER	146,357
WEST BURLING	7,062,208	WEST CHESTER	113,025	WEST CHESTER	103,638	WEST CHESTER	97,961	WEST CHESTER	119,712	WEST DES MOI	204,208,505
WEST CHESTER	94,148	WEST DES MOI	167,843,309	WEST DES MOI	148,697,649	WEST DES MOI	243,777,875	WEST DES MOI	136,097,877	WEST LIBERTY	12,584,449
WEST DES MOI	132,599,859	WEST LIBERTY	8,963,899	WEST LIBERTY	9,496,700	WEST LIBERTY	11,597,737	WEST LIBERTY	11,714,638	WEST OKOBOJI	972,984
WEST LIBERTY	8,447,545	WEST OKOBOJI	1,336,074	WEST OKOBOJI	1,068,742	WEST OKOBOJI	927,751	WEST OKOBOJI	1,321,540	WEST POINT	2,565,313
WEST OKOBOJI	629,404	WEST POINT	2,244,265	WEST POINT	2,054,286	WEST POINT	2,562,806	WEST POINT	2,562,265	WEST UNION	4,698,421
WEST POINT	2,034,717	WEST UNION	2,512,208	WEST UNION	2,610,094	WEST UNION	2,683,369	WEST UNION	5,785,459	WESTFIELD	161,953
WEST UNION	2,170,091	WESTFIELD	180,366	WESTFIELD	180,158	WESTFIELD	176,064	WESTFIELD	168,692	WESTGATE	220,116
WESTFIELD	175,901	WESTGATE	133,977	WESTGATE	146,901	WESTGATE	173,265	WESTGATE	137,009	WESTPHALIA	47,205
WESTGATE	196,518	WESTPHALIA	40,652	WESTPHALIA	39,017	WESTPHALIA	41,761	WESTPHALIA	43,730	WESTSIDE	391,854
WESTPHALIA	35,710	WESTSIDE	1,068,130	WESTSIDE	419,101	WESTSIDE	378,547	WESTSIDE	398,342	WESTWOOD	107,939
WESTSIDE	363,200	WESTWOOD	99,579	WESTWOOD	98,822	WESTWOOD	104,439	WESTWOOD	114,328	WHAT CHEER	507,774
WESTWOOD	95,439	WHAT CHEER	437,770	WHAT CHEER	464,486	WHAT CHEER	801,430	WHAT CHEER	468,708	WHEATLAND	738,837
WHAT CHEER	404,576	WHEATLAND	711,350	WHEATLAND	733,181	WHEATLAND	485,632	WHEATLAND	695,701	WHITING	722,989
WHEATLAND	2,114,603	WHITING	675,314	WHITING	905,612	WHITING	860,526	WHITING	743,240	WHITTEMORE	2,053,910
WHITING	678,612	WHITTEMORE	1,577,613	WHITTEMORE	2,605,448	WHITTEMORE	2,185,745	WHITTEMORE	1,686,308	WHITTEN	79,171

2007		2,008		2,009		2010		2013		2015	
City Name	Total Annual Revenue (\$)	City Name	Total Annual Revenue (\$)	City Name	Total Annual Revenue (\$)	City Name	Total Annual Revenue (\$)	City Name	Total Annual Revenue (\$)	City Name	Total Annual Revenue (\$)
WHITTEMORE	1,623,230	WHITTEN	58,042	WHITTEN	63,595	WHITTEN	56,037	WHITTEN	189,638	WILLEY	43,008
WHITTEN	65,396	WILLEY	38,727	WILLEY	44,454	WILLEY	31,182	WILLEY	65,331	WILLIAMS	462,675
WILLEY	54,380	WILLIAMS	535,857	WILLIAMS	589,123	WILLIAMS	490,950	WILLIAMS	605,735	WILLIAMSBURG	6,283,313
WILLIAMS	543,985	WILLIAMSBURG	9,470,251	WILLIAMSBURG	10,479,814	WILLIAMSBURG	10,234,219	WILLIAMSBURG	8,826,428	WILLIAMSON	47,781
WILLIAMSBURG	7,912,158	WILLIAMSON	41,112	WILLIAMSON	37,201	WILLIAMSON	38,116	WILLIAMSON	40,949	WILTON	4,878,960
WILLIAMSON	38,641	WILTON	3,292,028	WILTON	4,960,041	WILTON	5,896,348	WILTON	7,672,225	WINDSOR HEIG	10,074,712
WILTON	3,253,494	WINDSOR HEIG	11,749,580	WINDSOR HEIG	9,846,711	WINDSOR HEIG	10,317,035	WINDSOR HEIG	8,387,604	WINFIELD	1,400,753
WINDSOR HEIG	10,457,968	WINFIELD	1,446,629	WINFIELD	2,347,983	WINFIELD	1,492,966	WINFIELD	1,607,754	WINTERSET	14,698,342
WINFIELD	1,687,231	WINTERSET	9,085,355	WINTERSET	9,170,496	WINTERSET	14,232,877	WINTERSET	10,689,731	WINTHROP	653,759
WINTERSET	10,031,968	WINTHROP	947,794	WINTHROP	823,096	WINTHROP	558,946	WINTHROP	617,614	WIOTA	105,008
WINTHROP	767,778	WIOTA	85,297	WIOTA	94,503	WIOTA	98,027	WIOTA	161,929	WODEN	1,868,331
WIOTA	76,927	WODEN	132,701	WODEN	151,045	WODEN	150,458	WODEN	388,103	WOODBINE	2,735,260
WODEN	130,431	WOODBINE	2,853,525	WOODBINE	2,217,036	WOODBINE	2,500,017	WOODBINE	2,487,606	WOODBURN	140,240
WOODBINE	2,367,859	WOODBURN	231,694	WOODBURN	190,340	WOODBURN	140,718	WOODBURN	122,067	WOODWARD	4,785,428
WOODBURN	196,499	WOODWARD	1,239,157	WOODWARD	1,220,296	WOODWARD	1,332,777	WOODWARD	1,386,942	WOOLSTOCK	376,738
WOODWARD	1,280,084	WOOLSTOCK	354,412	WOOLSTOCK	412,869	WOOLSTOCK	449,753	WOOLSTOCK	415,210	WORTHINGTON	433,168
WOOLSTOCK	361,712	WORTHINGTON	389,808	WORTHINGTON	457,621	WORTHINGTON	418,985	WORTHINGTON	444,915	WYOMING	1,243,096
WORTHINGTON	385,285	WYOMING	693,119	WYOMING	1,019,203	WYOMING	1,826,563	WYOMING	1,448,715	YALE	226,441
WYOMING	694,909	YALE	205,784	YALE	233,222	YALE	202,639	YALE	190,490	YETTER	57,922
YALE	163,811	YETTER	50,940	YETTER	46,360	YETTER	64,526	YETTER	52,668	YORKTOWN	27,322
YETTER	45,494	YORKTOWN	21,585	YORKTOWN	22,238	YORKTOWN	26,767	YORKTOWN	28,651	ZEARING	696,639
YORKTOWN	21,419	ZEARING	583,167	ZEARING	2,739,509	ZEARING	880,121	ZEARING	617,658	ZWINGLE	61,158
ZEARING	497,872	ZWINGLE	63,688	ZWINGLE	77,284	ZWINGLE	69,250	ZWINGLE	59,525		
ZWINGLE	63,821										